

LEGEND

- Area of Fill
 - Area of Cut
 - Design Contours
 - Optional Built to Boundary Wall
 - Retaining Wall
 - 38.78 Finished Design Surface Level
 - RL 38.78 Preferred Pad Level
 - 5.60 Depth of Fill
- (Not all items in this legend may be relevant to the lot shown hereon)

NOTES

This plan has been prepared from preliminary survey plan (SP313791) and engineering plans provided on the 28/10/2019 by KN Group Pty Ltd.

Lot 1033 is restricted to the depth of 15.24 metres below the surface, as defined on the plan M3172.

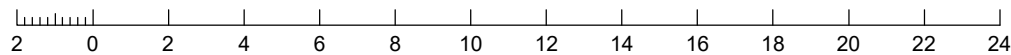
Development approval for reconfiguration of a lot and material change of use Application No: 7046/2018/CA has been approved by Ipswich City Council (23/07/2019) for this lot.

At the time of publication of this plan, development approval for operational works for this lot have not yet been approved.

All fill shall be placed and compacted in a controlled manner so that Level 1 level of responsibility may be achieved and certified as per AS3798-2007.

No.	by	Date	Description
A	TBG	06/11/19	Original Issue

SCALE @ A3 1:200 - LENGTHS ARE IN METRES



saunders havill group
 ■ surveying ■ town planning ■ urban design ■ environmental management ■ landscape architecture

Saunders Havill Group Pty Ltd ABN 24 144 972 949
 Brisbane ■ Springfield ■ Rockhampton
 head office 9 Thompson St Bowen Hills Q 4006
 phone 1300 123 SHG web www.saundershavill.com

This Disclosure Plan is prepared for the sole purpose of satisfying the Disclosure requirements of the Land Sales Act and SHOULD NOT be used for any other purpose, particularly As-constructed purposes. This information is compiled from Design plans only, unless otherwise stated, and therefore is subject to final survey and construction of operational works.

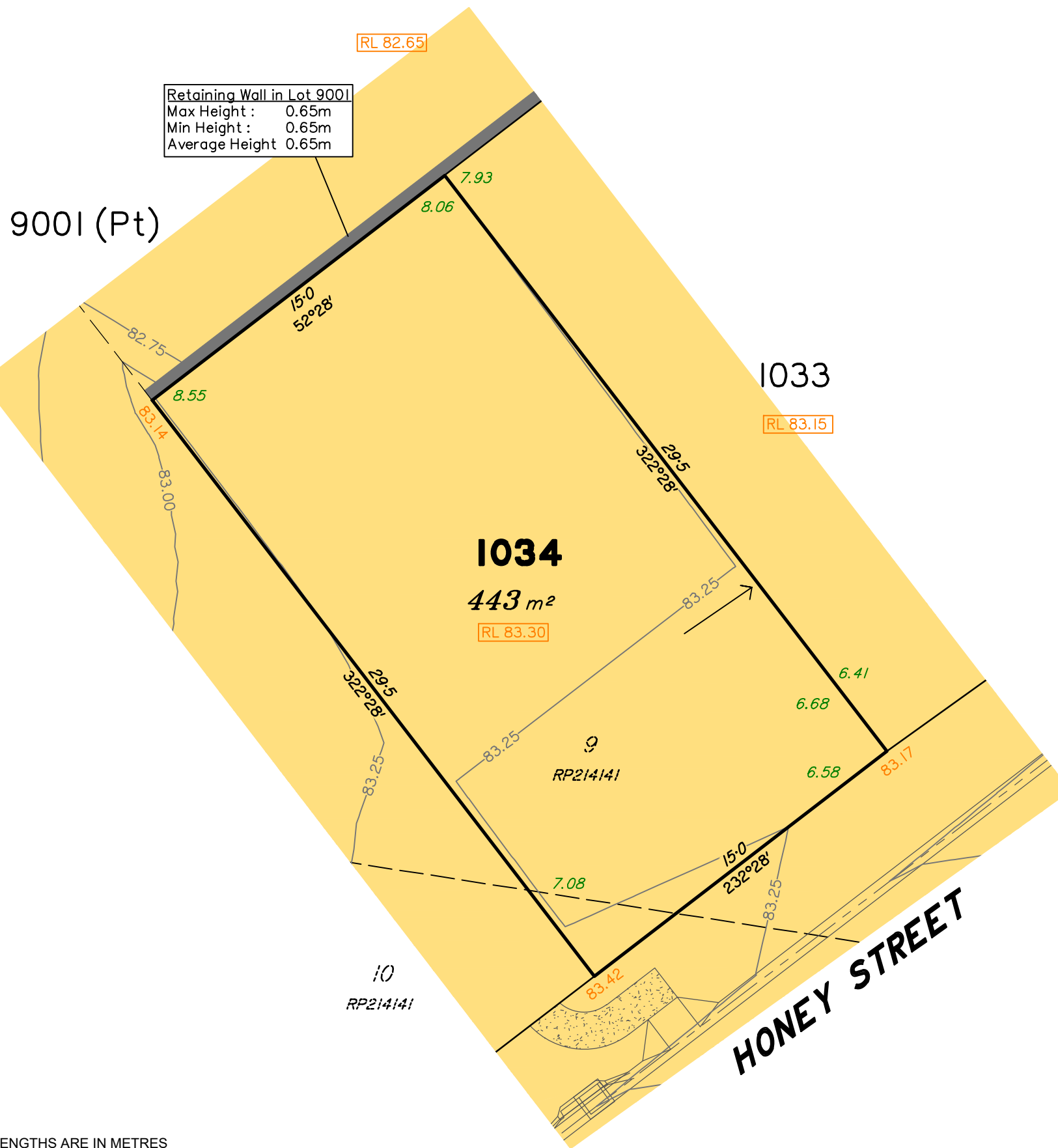
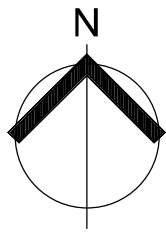
Disclosure Plan for Proposed Lot 1033 (Restricted) on SP313791

Described as part of Lot 9001 (Restricted) on SP302893
 Existing Title Reference: 51192607

Locality of Redbank Plains (Ipswich City Council)

Level Datum: AHD der.
 Origin of Levels: PM203515
 RL of Origin: 86.32m
 Contour Interval: 0.25m

Scale @A3 1: 200
 Dwg No. 9304 S 01 DP A_1033



LEGEND

- Area of Fill
 - Area of Cut
 - Design Contours
 - Optional Built to Boundary Wall
 - Retaining Wall
 - 38.78 Finished Design Surface Level
 - RL 38.78 Preferred Pad Level
 - 5.60 Depth of Fill
- (Not all items in this legend may be relevant to the lot shown hereon)

NOTES

This plan has been prepared from preliminary survey plan (SP313791) and engineering plans provided on the 28/10/2019 by KN Group Pty Ltd.

Lot 1034 is restricted to the depth of 15.24 metres below the surface, as defined on the plan M3172.

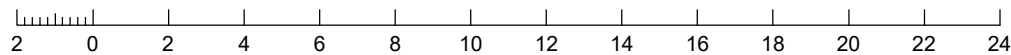
Development approval for reconfiguration of a lot and material change of use Application No: 7046/2018/CA has been approved by Ipswich City Council (23/07/2019) for this lot.

At the time of publication of this plan, development approval for operational works for this lot have not yet been approved.

All fill shall be placed and compacted in a controlled manner so that Level 1 level of responsibility may be achieved and certified as per AS3798-2007.

No.	by	Date	Description
A	TBG	06/11/19	Original Issue

SCALE @ A3 1:200 - LENGTHS ARE IN METRES



saunders havill group
 Saunders Havill Group Pty Ltd ABN 24 144 972 949
 Brisbane • Springfield • Rockhampton
 head office 9 Thompson St Bowen Hills Q 4006
 phone 1300 123 SHG web www.saundershavill.com
 ■ surveying ■ town planning ■ urban design ■ environmental management ■ landscape architecture

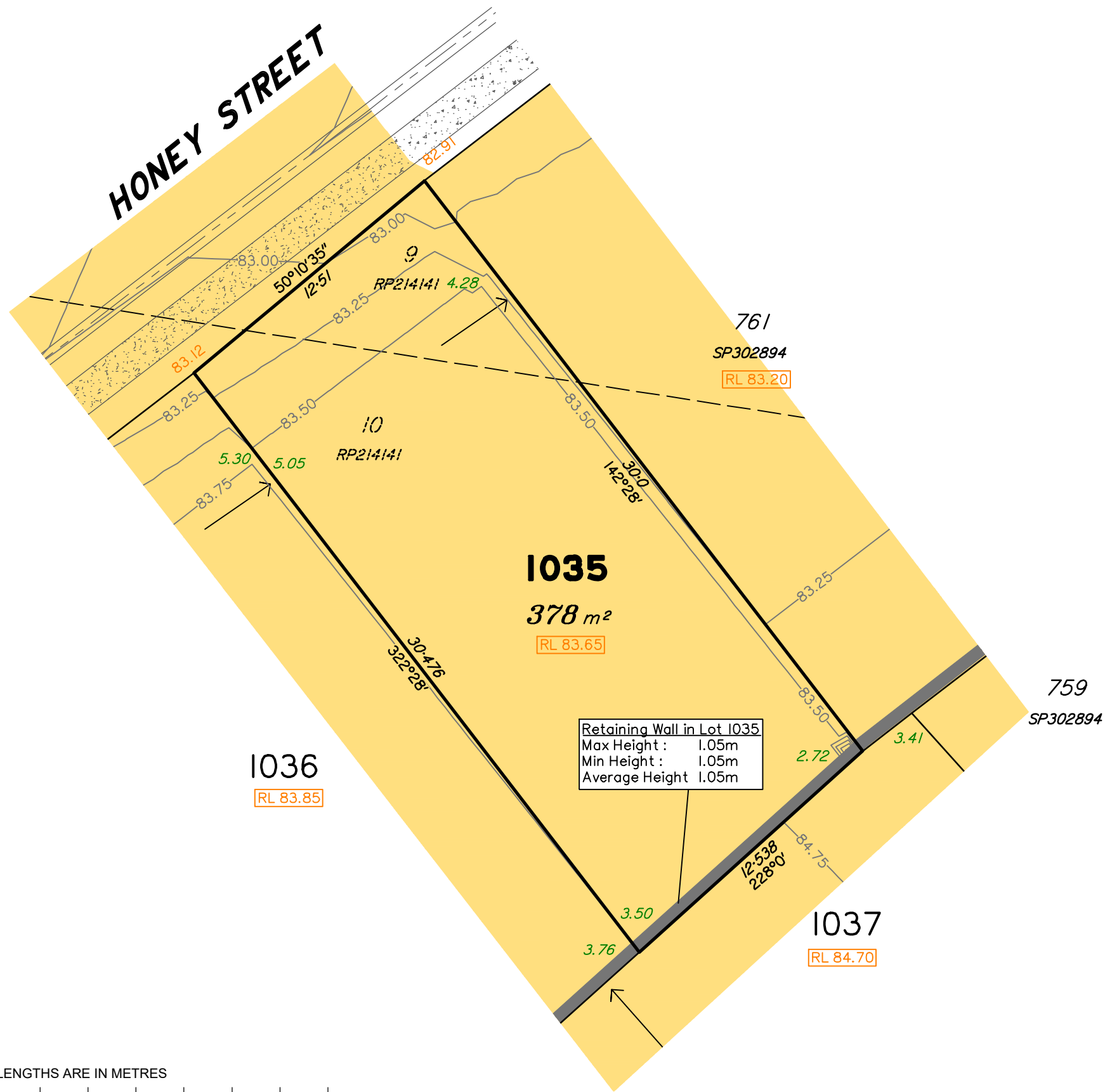
This Disclosure Plan is prepared for the sole purpose of satisfying the Disclosure requirements of the Land Sales Act and SHOULD NOT be used for any other purpose, particularly As-constructed purposes. This information is compiled from Design plans only, unless otherwise stated, and therefore is subject to final survey and construction of operational works.

Disclosure Plan for Proposed Lot 1034 (Restricted) on SP313791

Described as part of Lot 9001 (Restricted) on SP302893
 Existing Title Reference: 51192607

Locality of Redbank Plains (Ipswich City Council)

Level Datum: AHD der.
 Origin of Levels: PM203515
 RL of Origin: 86.32m
 Contour Interval: 0.25m
 Scale @A3 1: 200
 Dwg No. 9304 S 01 DP A_1034



LEGEND

- Area of Fill
- Area of Cut
- Design Contours
- Optional Built to Boundary Wall
- Retaining Wall
- 38.78 Finished Design Surface Level
- RL 38.78 Preferred Pad Level
- 5.60 Depth of Fill

(Not all items in this legend may be relevant to the lot shown hereon)

NOTES

This plan has been prepared from preliminary survey plan (SP313791) and engineering plans provided on the 28/10/2019 by KN Group Pty Ltd.

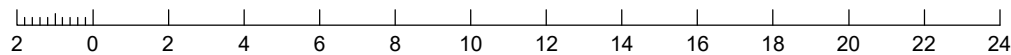
Lot 1035 is restricted to the depth of 15.24 metres below the surface, as defined on the plan M3172.

Development approval for reconfiguration of a lot and material change of use Application No: 7046/2018/CA has been approved by Ipswich City Council (23/07/2019) for this lot.

At the time of publication of this plan, development approval for operational works for this lot have not yet been approved.

All fill shall be placed and compacted in a controlled manner so that Level 1 level of responsibility may be achieved and certified as per AS3798-2007.

SCALE @ A3 1:200 - LENGTHS ARE IN METRES



No.	by	Date	Description
A	TBG	06/11/19	Original Issue



saunders havill group
 ■ surveying ■ town planning ■ urban design ■ environmental management ■ landscape architecture

Saunders Havill Group Pty Ltd ABN 24 144 972 949
 Brisbane ■ Springfield ■ Rockhampton
 head office 9 Thompson St Bowen Hills Q 4006
 phone 1300 123 SHG web www.saundershavill.com

This Disclosure Plan is prepared for the sole purpose of satisfying the Disclosure requirements of the Land Sales Act and SHOULD NOT be used for any other purpose, particularly As-constructed purposes. This information is compiled from Design plans only, unless otherwise stated, and therefore is subject to final survey and construction of operational works.

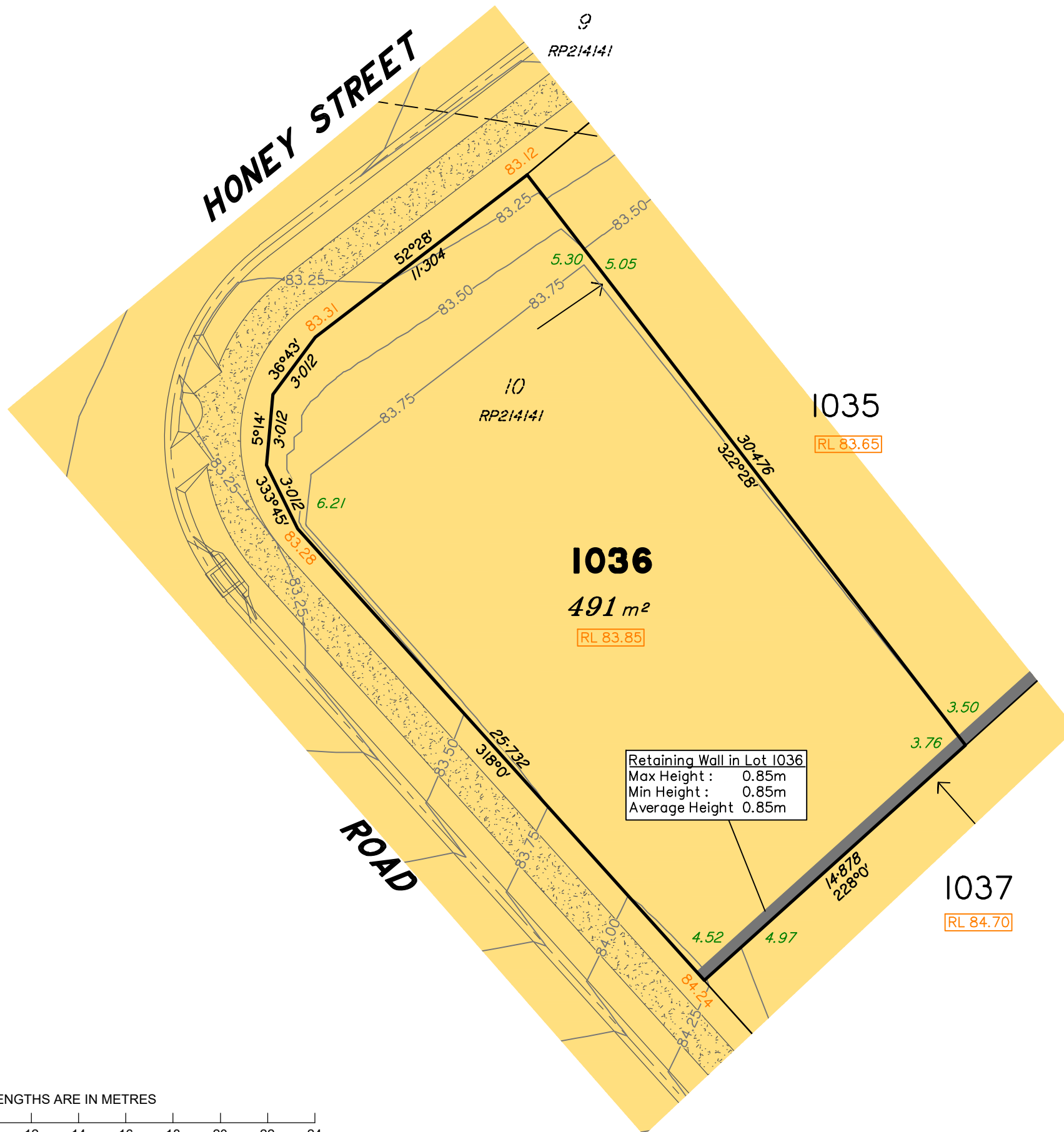
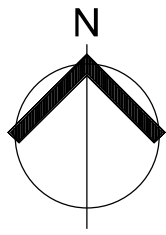
Disclosure Plan for Proposed Lot 1035 (Restricted) on SP313791

Described as part of Lot 9001 (Restricted) on SP302893
 Existing Title Reference: 51192607

Locality of Redbank Plains (Ipswich City Council)

Level Datum: AHD der.
 Origin of Levels: PM203515
 RL of Origin: 86.32m
 Contour Interval: 0.25m

Scale @A3 1: 200
 Dwg No. 9304 S 01 DP A_1035



LEGEND

- Area of Fill
 - Area of Cut
 - Design Contours
 - Optional Built to Boundary Wall
 - Retaining Wall
 - 38.78 Finished Design Surface Level
 - RL 38.78 Preferred Pad Level
 - 5.60 Depth of Fill
- (Not all items in this legend may be relevant to the lot shown hereon)

NOTES

This plan has been prepared from preliminary survey plan (SP313791) and engineering plans provided on the 28/10/2019 by KN Group Pty Ltd.

Lot 1036 is restricted to the depth of 15.24 metres below the surface, as defined on the plan M3172.

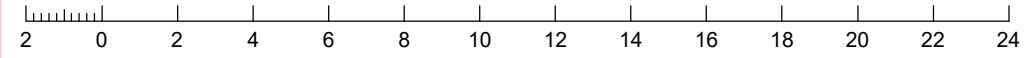
Development approval for reconfiguration of a lot and material change of use Application No: 7046/2018/CA has been approved by Ipswich City Council (23/07/2019) for this lot.

At the time of publication of this plan, development approval for operational works for this lot have not yet been approved.

All fill shall be placed and compacted in a controlled manner so that Level 1 level of responsibility may be achieved and certified as per AS3798-2007.

No.	by	Date	Description
A	TBG	06/11/19	Original Issue

SCALE @ A3 1:200 - LENGTHS ARE IN METRES

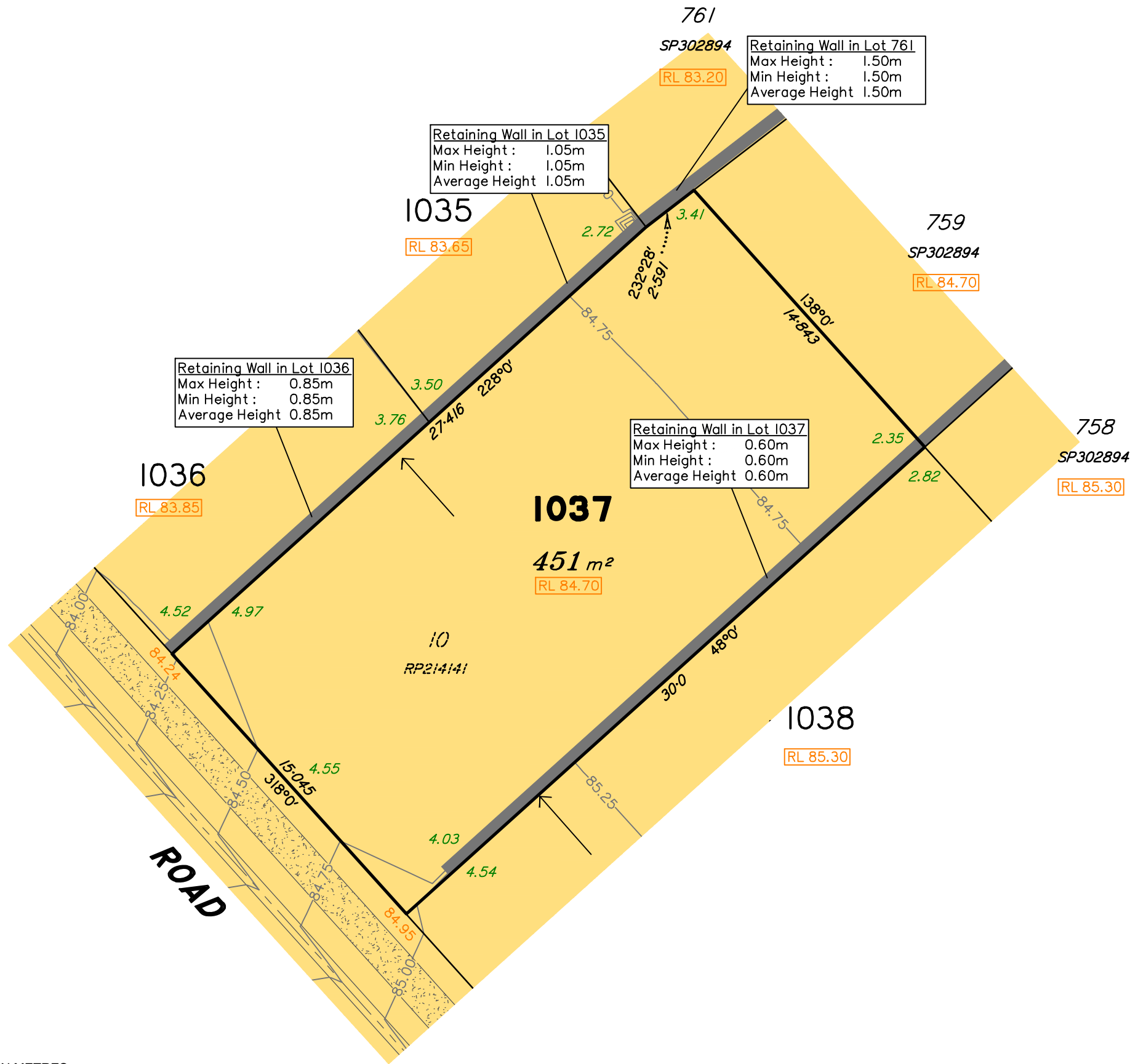
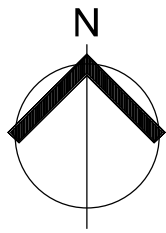


saunders havill group
 Saunders Havill Group Pty Ltd ABN 24 144 972 949
 Brisbane Springfield Rockhampton
 head office 9 Thompson St Bowen Hills Q 4006
 phone 1300 123 SHG web www.saundershavill.com
 ■ surveying ■ town planning ■ urban design ■ environmental management ■ landscape architecture

This Disclosure Plan is prepared for the sole purpose of satisfying the Disclosure requirements of the Land Sales Act and SHOULD NOT be used for any other purpose, particularly As-constructed purposes. This information is compiled from Design plans only, unless otherwise stated, and therefore is subject to final survey and construction of operational works.

Disclosure Plan for Proposed Lot 1036 (Restricted) on SP313791
 Described as part of Lot 9001 (Restricted) on SP302893
 Existing Title Reference: 51192607
 Locality of Redbank Plains (Ipswich City Council)

Level Datum: AHD der.
 Origin of Levels: PM203515
 RL of Origin: 86.32m
 Contour Interval: 0.25m
 Scale @A3 1: 200
 Dwg No. 9304 S 01 DP A_1036



LEGEND

- Area of Fill
 - Area of Cut
 - Design Contours
 - Optional Built to Boundary Wall
 - Retaining Wall
 - 38.78 Finished Design Surface Level
 - RL 38.78 Preferred Pad Level
 - 5.60 Depth of Fill
- (Not all items in this legend may be relevant to the lot shown hereon)

NOTES

This plan has been prepared from preliminary survey plan (SP313791) and engineering plans provided on the 28/10/2019 by KN Group Pty Ltd.

Lot 1037 is restricted to the depth of 15.24 metres below the surface, as defined on the plan M3172.

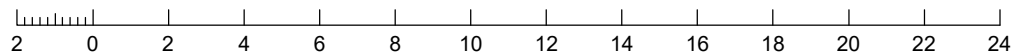
Development approval for reconfiguration of a lot and material change of use Application No: 7046/2018/CA has been approved by Ipswich City Council (23/07/2019) for this lot.

At the time of publication of this plan, development approval for operational works for this lot have not yet been approved.

All fill shall be placed and compacted in a controlled manner so that Level 1 level of responsibility may be achieved and certified as per AS3798-2007.

No.	by	Date	Description
A	TBG	06/11/19	Original Issue

SCALE @ A3 1:200 - LENGTHS ARE IN METRES



saunders havill group
 Saunders Havill Group Pty Ltd ABN 24 144 972 949
 Brisbane • Springfield • Rockhampton
 head office 9 Thompson St Bowen Hills Q 4006
 phone 1300 123 SHG web www.saundershavill.com
 ■ surveying ■ town planning ■ urban design ■ environmental management ■ landscape architecture

This Disclosure Plan is prepared for the sole purpose of satisfying the Disclosure requirements of the Land Sales Act and SHOULD NOT be used for any other purpose, particularly As-constructed purposes. This information is compiled from Design plans only, unless otherwise stated, and therefore is subject to final survey and construction of operational works.

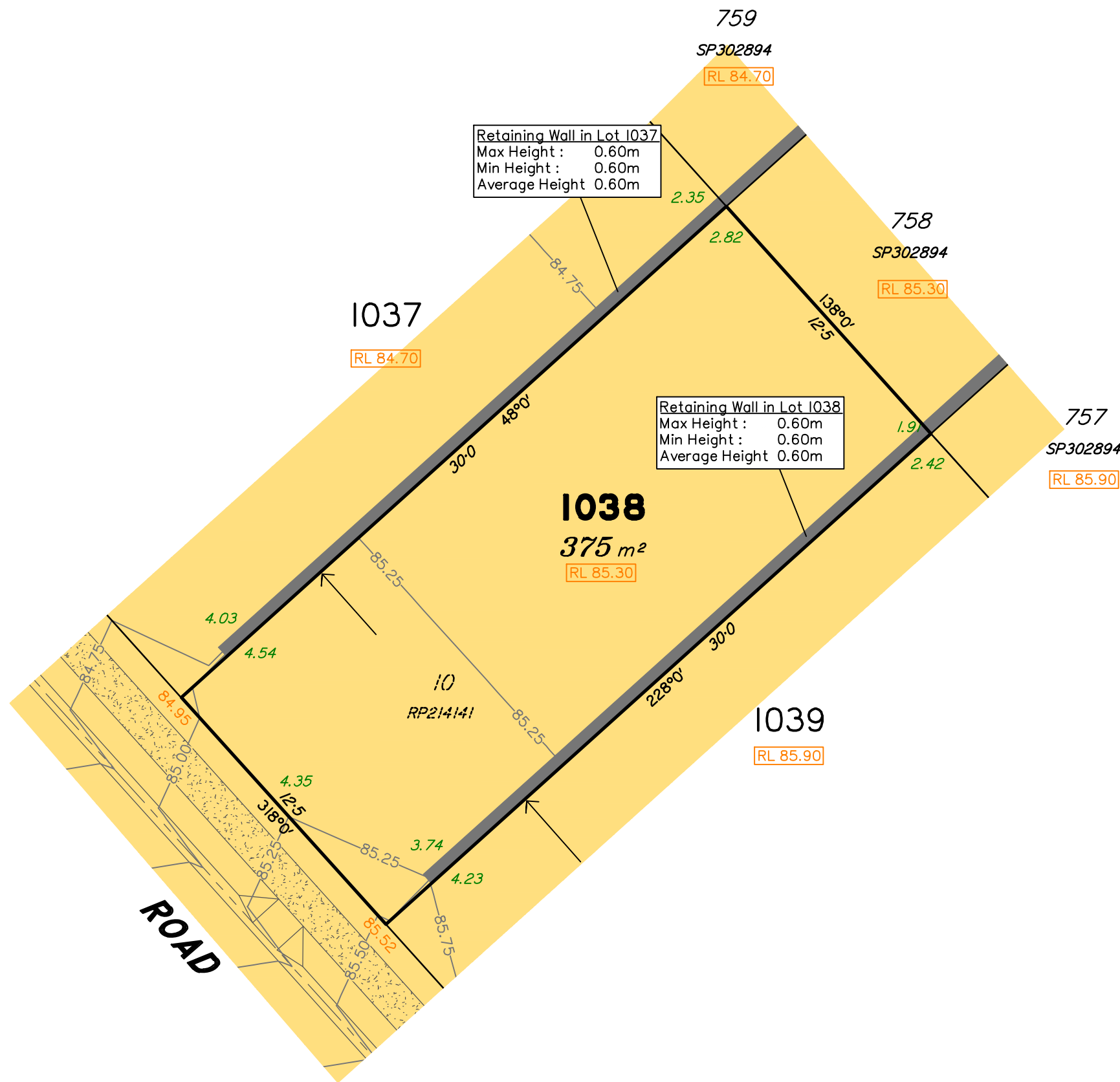
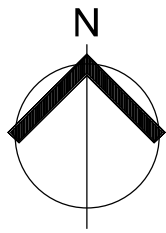
Disclosure Plan for Proposed Lot 1037 (Restricted) on SP313791

Described as part of Lot 9001 (Restricted) on SP302893
 Existing Title Reference: 51192607

Locality of Redbank Plains (Ipswich City Council)

Level Datum: AHD der.
 Origin of Levels: PM203515
 RL of Origin: 86.32m
 Contour Interval: 0.25m

Scale @A3 1: 200
 Dwg No. 9304 S 01 DP A_1037



LEGEND

- Area of Fill
- Area of Cut
- Design Contours
- Optional Built to Boundary Wall
- Retaining Wall
- 38.78 Finished Design Surface Level
- RL 38.78 Preferred Pad Level
- 5.60 Depth of Fill

(Not all items in this legend may be relevant to the lot shown hereon)

NOTES

This plan has been prepared from preliminary survey plan (SP313791) and engineering plans provided on the 28/10/2019 by KN Group Pty Ltd.

Lot 1038 is restricted to the depth of 15.24 metres below the surface, as defined on the plan M3172.

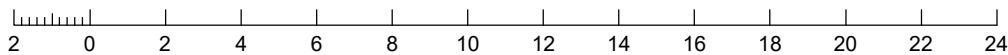
Development approval for reconfiguration of a lot and material change of use Application No: 7046/2018/CA has been approved by Ipswich City Council (23/07/2019) for this lot.

At the time of publication of this plan, development approval for operational works for this lot have not yet been approved.

All fill shall be placed and compacted in a controlled manner so that Level 1 level of responsibility may be achieved and certified as per AS3798-2007.

No.	by	Date	Description
A	TBG	06/11/19	Original Issue

SCALE @ A3 1:200 - LENGTHS ARE IN METRES



Saunders Havill Group Pty Ltd ABN 24 144 972 949
 Brisbane Springfield Rockhampton
 head office 9 Thompson St Bowen Hills Q 4006
 phone 1300 123 SHG web www.saundershavill.com

■ surveying ■ town planning ■ urban design ■ environmental management ■ landscape architecture

This Disclosure Plan is prepared for the sole purpose of satisfying the Disclosure requirements of the Land Sales Act and SHOULD NOT be used for any other purpose, particularly As-constructed purposes. This information is compiled from Design plans only, unless otherwise stated, and therefore is subject to final survey and construction of operational works.

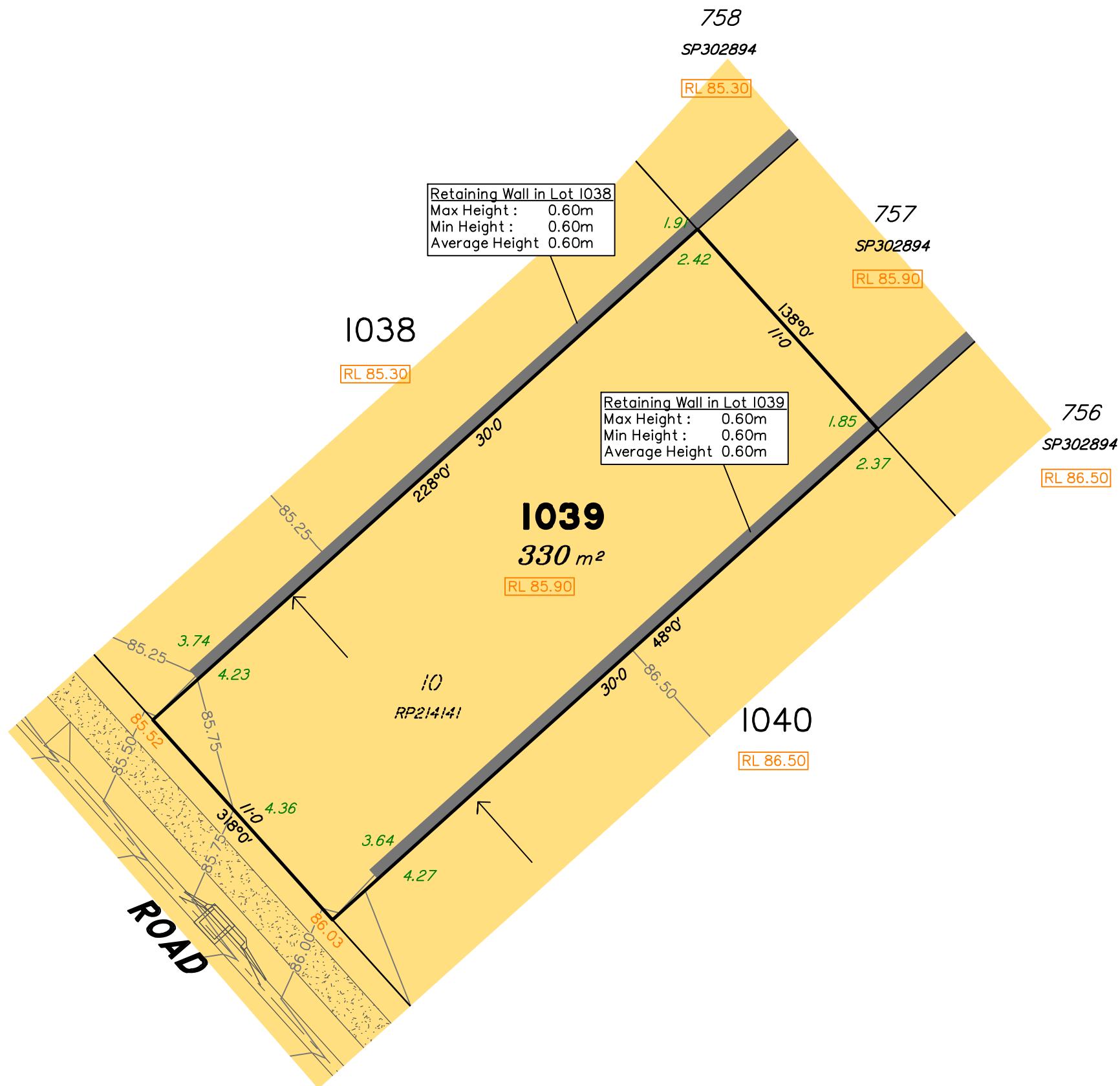
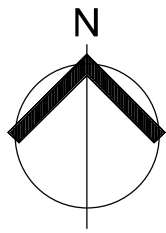
Disclosure Plan for Proposed Lot 1038 (Restricted) on SP313791

Described as part of Lot 9001 (Restricted) on SP302893
 Existing Title Reference: 51192607

Locality of Redbank Plains (Ipswich City Council)

Level Datum: AHD der.
 Origin of Levels: PM203515
 RL of Origin: 86.32m
 Contour Interval: 0.25m

Scale @A3 1: 200
 Dwg No. 9304 S 01 DP A_1038



LEGEND

- Area of Fill
- Area of Cut
- Design Contours
- Optional Built to Boundary Wall
- Retaining Wall
- 38.78 Finished Design Surface Level
- RL 38.78 Preferred Pad Level
- 5.60 Depth of Fill

(Not all items in this legend may be relevant to the lot shown hereon)

NOTES

This plan has been prepared from preliminary survey plan (SP313791) and engineering plans provided on the 28/10/2019 by KN Group Pty Ltd.

Lot 1039 is restricted to the depth of 15.24 metres below the surface, as defined on the plan M3172.

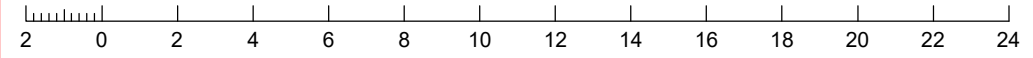
Development approval for reconfiguration of a lot and material change of use Application No: 7046/2018/CA has been approved by Ipswich City Council (23/07/2019) for this lot.

At the time of publication of this plan, development approval for operational works for this lot have not yet been approved.

All fill shall be placed and compacted in a controlled manner so that Level 1 level of responsibility may be achieved and certified as per AS3798-2007.

No.	by	Date	Description
A	TBG	06/11/19	Original Issue

SCALE @ A3 1:200 - LENGTHS ARE IN METRES

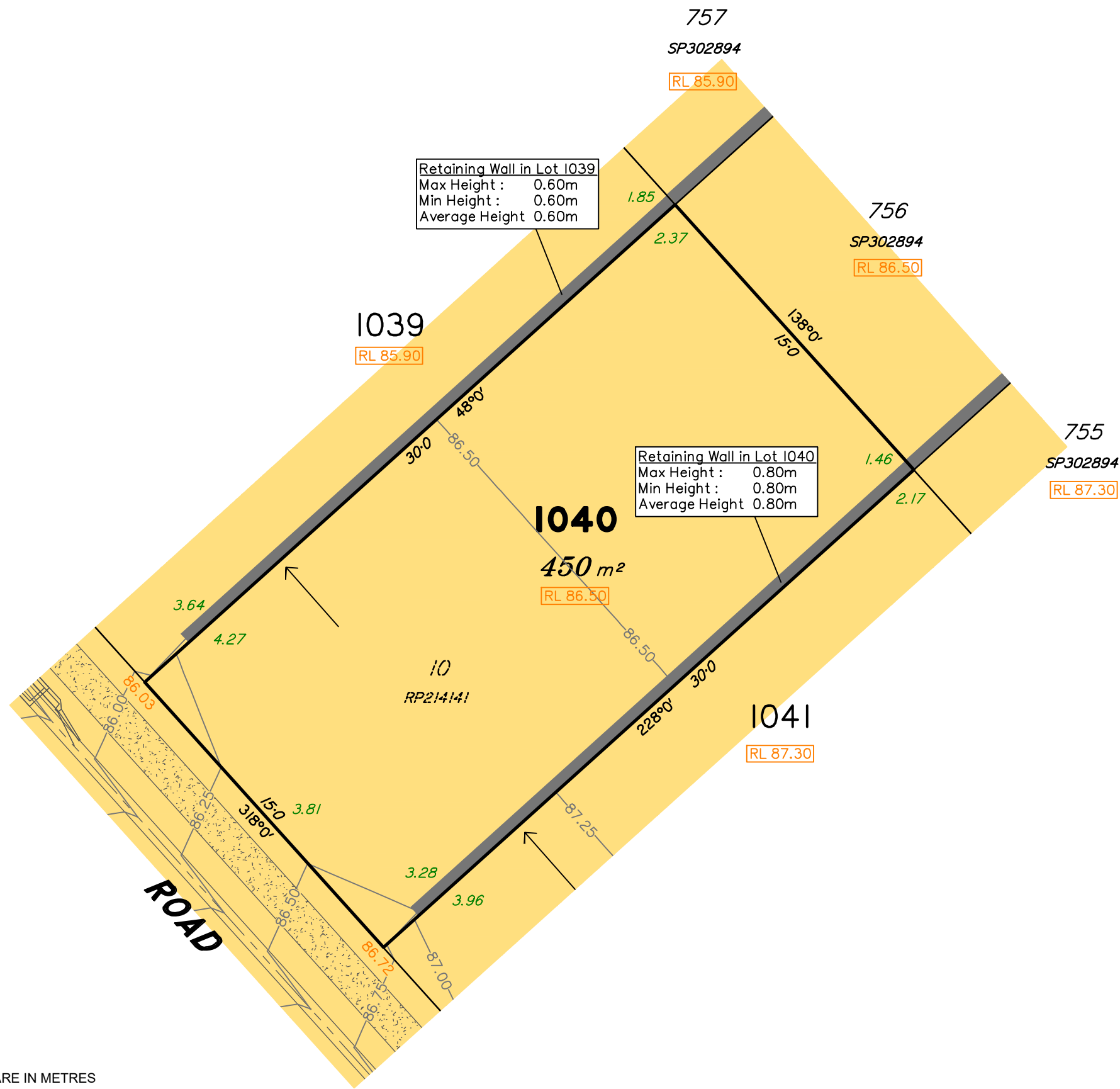
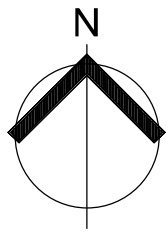


saunders havill group
 Saunders Havill Group Pty Ltd ABN 24 144 972 949
 Brisbane • Springfield • Rockhampton
 head office 9 Thompson St Bowen Hills Q 4006
 phone 1300 123 SHG web www.saundershavill.com
 ■ surveying ■ town planning ■ urban design ■ environmental management ■ landscape architecture

This Disclosure Plan is prepared for the sole purpose of satisfying the Disclosure requirements of the Land Sales Act and SHOULD NOT be used for any other purpose, particularly As-constructed purposes. This information is compiled from Design plans only, unless otherwise stated, and therefore is subject to final survey and construction of operational works.

Disclosure Plan for Proposed Lot 1039 (Restricted) on SP313791
 Described as part of Lot 9001 (Restricted) on SP302893
 Existing Title Reference: 51192607
 Locality of Redbank Plains (Ipswich City Council)

Level Datum: AHD der.
 Origin of Levels: PM203515
 RL of Origin: 86.32m
 Contour Interval: 0.25m
 Scale @A3 1: 200
 Dwg No. 9304 S 01 DP A_1039



LEGEND

- Area of Fill
- Area of Cut
- Design Contours
- Optional Built to Boundary Wall
- Retaining Wall
- 38.78 Finished Design Surface Level
- RL 38.78 Preferred Pad Level
- 5.60 Depth of Fill

(Not all items in this legend may be relevant to the lot shown hereon)

NOTES

This plan has been prepared from preliminary survey plan (SP313791) and engineering plans provided on the 28/10/2019 by KN Group Pty Ltd.

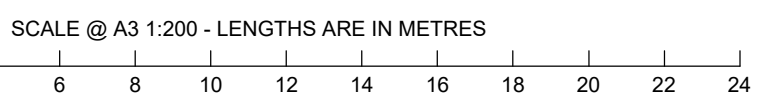
Lot 1040 is restricted to the depth of 15.24 metres below the surface, as defined on the plan M3172.

Development approval for reconfiguration of a lot and material change of use Application No: 7046/2018/CA has been approved by Ipswich City Council (23/07/2019) for this lot.

At the time of publication of this plan, development approval for operational works for this lot have not yet been approved.

All fill shall be placed and compacted in a controlled manner so that Level 1 level of responsibility may be achieved and certified as per AS3798-2007.

No.	by	Date	Description
A	TBG	06/11/19	Original Issue



saunders havill group

Saunders Havill Group Pty Ltd ABN 24 144 972 949
 Brisbane Springfield Rockhampton
 head office 9 Thompson St Bowen Hills Q 4006
 phone 1300 123 SHG web www.saundershavill.com

■ surveying ■ town planning ■ urban design ■ environmental management ■ landscape architecture

This Disclosure Plan is prepared for the sole purpose of satisfying the Disclosure requirements of the Land Sales Act and SHOULD NOT be used for any other purpose, particularly As-constructed purposes. This information is compiled from Design plans only, unless otherwise stated, and therefore is subject to final survey and construction of operational works.

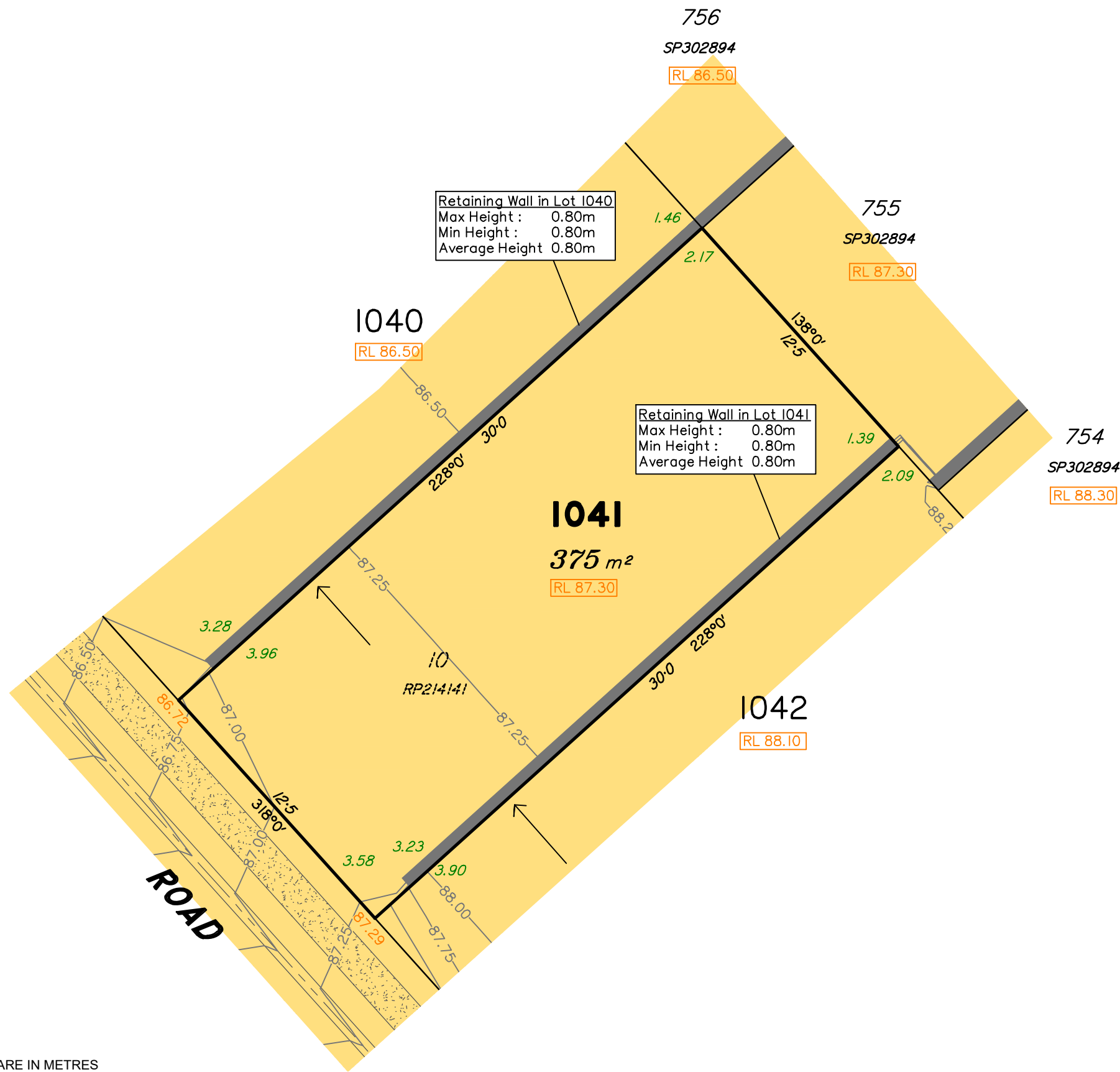
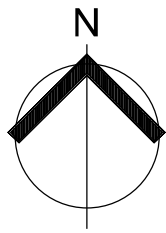
Disclosure Plan for Proposed Lot 1040 (Restricted) on SP313791

Described as part of Lot 9001 (Restricted) on SP302893
 Existing Title Reference: 51192607

Locality of Redbank Plains (Ipswich City Council)

Level Datum: AHD der.
 Origin of Levels: PM203515
 RL of Origin: 86.32m
 Contour Interval: 0.25m

Scale @A3 1: 200
 Dwg No. 9304 S 01 DP A_1040



LEGEND

- Area of Fill
 - Area of Cut
 - Design Contours
 - Optional Built to Boundary Wall
 - Retaining Wall
 - 38.78 Finished Design Surface Level
 - RL 38.78 Preferred Pad Level
 - 5.60 Depth of Fill
- (Not all items in this legend may be relevant to the lot shown hereon)

NOTES

This plan has been prepared from preliminary survey plan (SP313791) and engineering plans provided on the 28/10/2019 by KN Group Pty Ltd.

Lot 1041 is restricted to the depth of 15.24 metres below the surface, as defined on the plan M3172.

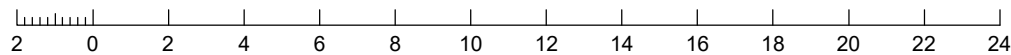
Development approval for reconfiguration of a lot and material change of use Application No: 7046/2018/CA has been approved by Ipswich City Council (23/07/2019) for this lot.

At the time of publication of this plan, development approval for operational works for this lot have not yet been approved.

All fill shall be placed and compacted in a controlled manner so that Level 1 level of responsibility may be achieved and certified as per AS3798-2007.

No.	by	Date	Description
A	TBG	06/11/19	Original Issue

SCALE @ A3 1:200 - LENGTHS ARE IN METRES



Saunders Havill Group Pty Ltd ABN 24 144 972 949
 Brisbane Springfield Rockhampton
 head office 9 Thompson St Bowen Hills Q 4006
 phone 1300 123 SHG web www.saundershavill.com

■ surveying ■ town planning ■ urban design ■ environmental management ■ landscape architecture

This Disclosure Plan is prepared for the sole purpose of satisfying the Disclosure requirements of the Land Sales Act and SHOULD NOT be used for any other purpose, particularly As-constructed purposes. This information is compiled from Design plans only, unless otherwise stated, and therefore is subject to final survey and construction of operational works.

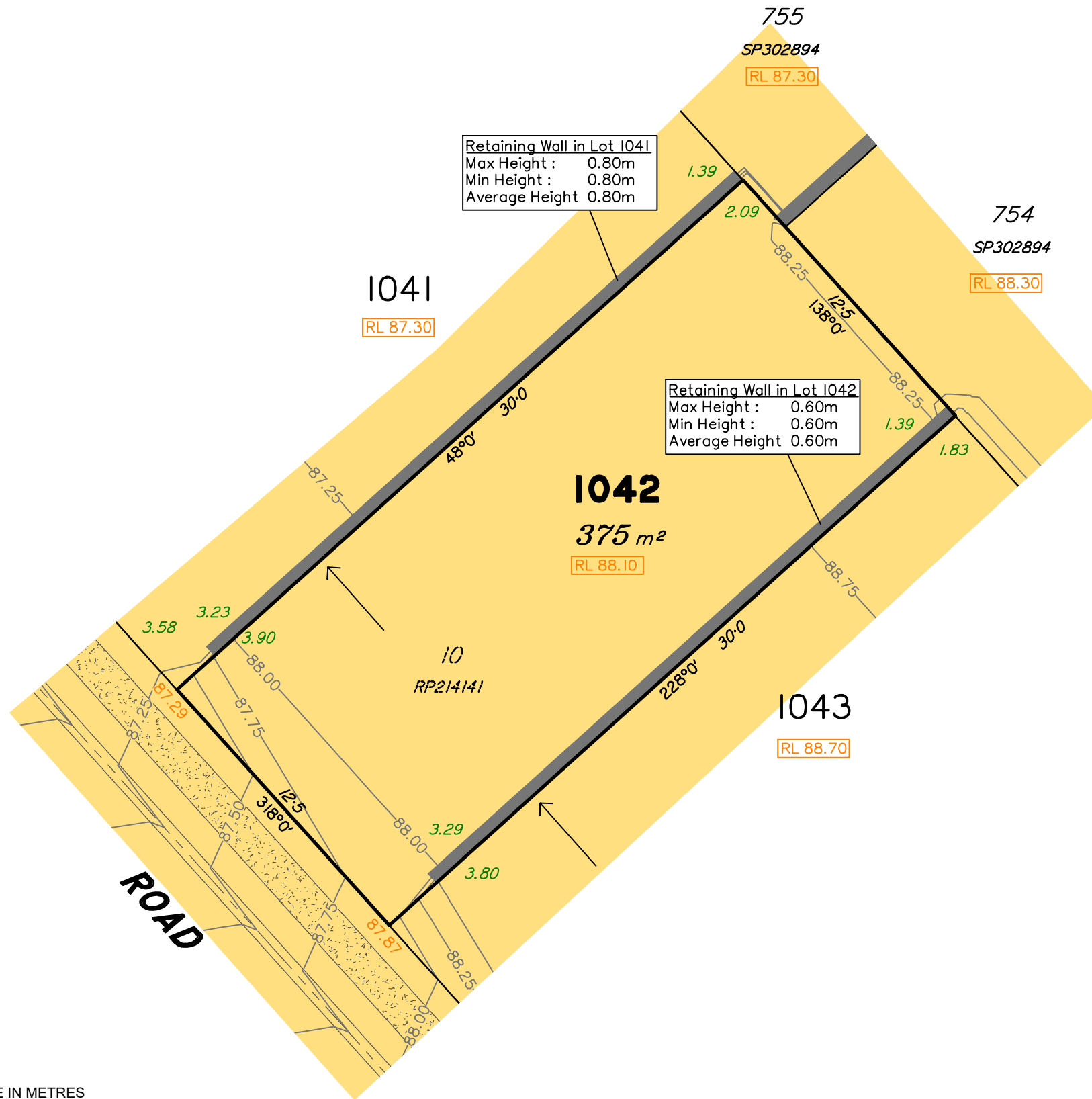
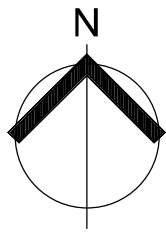
Disclosure Plan for Proposed Lot 1041 (Restricted) on SP313791

Described as part of Lot 9001 (Restricted) on SP302893
 Existing Title Reference: 51192607

Locality of Redbank Plains (Ipswich City Council)

Level Datum: AHD der.
 Origin of Levels: PM203515
 RL of Origin: 86.32m
 Contour Interval: 0.25m

Scale @A3 1: 200
 Dwg No. 9304 S 01 DP A_1041



LEGEND

- Area of Fill
- Area of Cut
- Design Contours
- Optional Built to Boundary Wall
- Retaining Wall
- 38.78 Finished Design Surface Level
- RL 38.78 Preferred Pad Level
- 5.60 Depth of Fill

(Not all items in this legend may be relevant to the lot shown hereon)

NOTES

This plan has been prepared from preliminary survey plan (SP313791) and engineering plans provided on the 28/10/2019 by KN Group Pty Ltd.

Lot 1042 is restricted to the depth of 15.24 metres below the surface, as defined on the plan M3172.

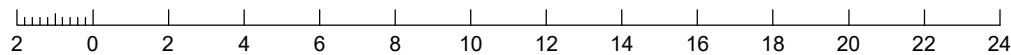
Development approval for reconfiguration of a lot and material change of use Application No: 7046/2018/CA has been approved by Ipswich City Council (23/07/2019) for this lot.

At the time of publication of this plan, development approval for operational works for this lot have not yet been approved.

All fill shall be placed and compacted in a controlled manner so that Level 1 level of responsibility may be achieved and certified as per AS3798-2007.

No.	by	Date	Description
A	TBG	06/11/19	Original Issue

SCALE @ A3 1:200 - LENGTHS ARE IN METRES



Saunders Havill Group Pty Ltd ABN 24 144 972 949
 Brisbane Springfield Rockhampton
 head office 9 Thompson St Bowen Hills Q 4006
 phone 1300 123 SHG web www.saundershavill.com

■ surveying ■ town planning ■ urban design ■ environmental management ■ landscape architecture

This Disclosure Plan is prepared for the sole purpose of satisfying the Disclosure requirements of the Land Sales Act and SHOULD NOT be used for any other purpose, particularly As-constructed purposes. This information is compiled from Design plans only, unless otherwise stated, and therefore is subject to final survey and construction of operational works.

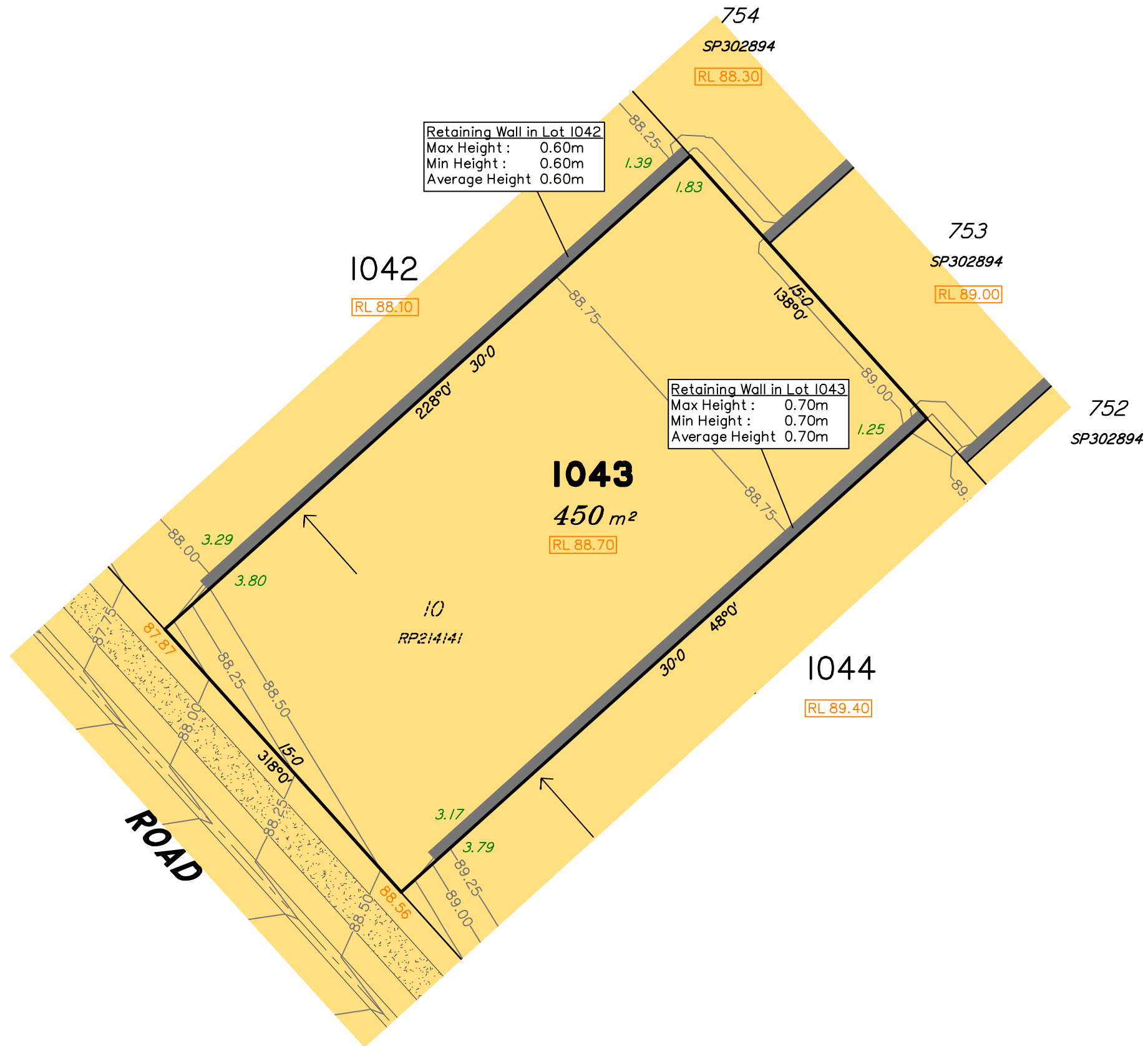
Disclosure Plan for Proposed Lot 1042 (Restricted) on SP313791

Described as part of Lot 9001 (Restricted) on SP302893
 Existing Title Reference: 51192607

Locality of Redbank Plains (Ipswich City Council)

Level Datum: AHD der.
 Origin of Levels: PM203515
 RL of Origin: 86.32m
 Contour Interval: 0.25m

Scale @A3 1: 200
 Dwg No. 9304 S 01 DP A_1042



LEGEND

- Area of Fill
 - Area of Cut
 - Design Contours
 - Optional Built to Boundary Wall
 - Retaining Wall
 - 38.78 Finished Design Surface Level
 - RL 38.78 Preferred Pad Level
 - 5.60 Depth of Fill
- (Not all items in this legend may be relevant to the lot shown hereon)

NOTES

This plan has been prepared from preliminary survey plan (SP313791) and engineering plans provided on the 28/10/2019 by KN Group Pty Ltd.

Lot 1043 is restricted to the depth of 15.24 metres below the surface, as defined on the plan M3172.

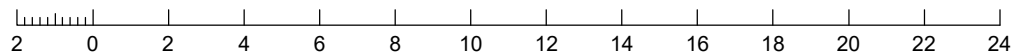
Development approval for reconfiguration of a lot and material change of use Application No: 7046/2018/CA has been approved by Ipswich City Council (23/07/2019) for this lot.

At the time of publication of this plan, development approval for operational works for this lot have not yet been approved.

All fill shall be placed and compacted in a controlled manner so that Level 1 level of responsibility may be achieved and certified as per AS3798-2007.

No.	by	Date	Description
A	TBG	06/11/19	Original Issue

SCALE @ A3 1:200 - LENGTHS ARE IN METRES



saunders havill group
 ■ surveying ■ town planning ■ urban design ■ environmental management ■ landscape architecture

Saunders Havill Group Pty Ltd ABN 24 144 972 949
 Brisbane ■ Springfield ■ Rockhampton
 head office 9 Thompson St Bowen Hills Q 4006
 phone 1300 123 SHG web www.saundershavill.com

This Disclosure Plan is prepared for the sole purpose of satisfying the Disclosure requirements of the Land Sales Act and SHOULD NOT be used for any other purpose, particularly As-constructed purposes. This information is compiled from Design plans only, unless otherwise stated, and therefore is subject to final survey and construction of operational works.

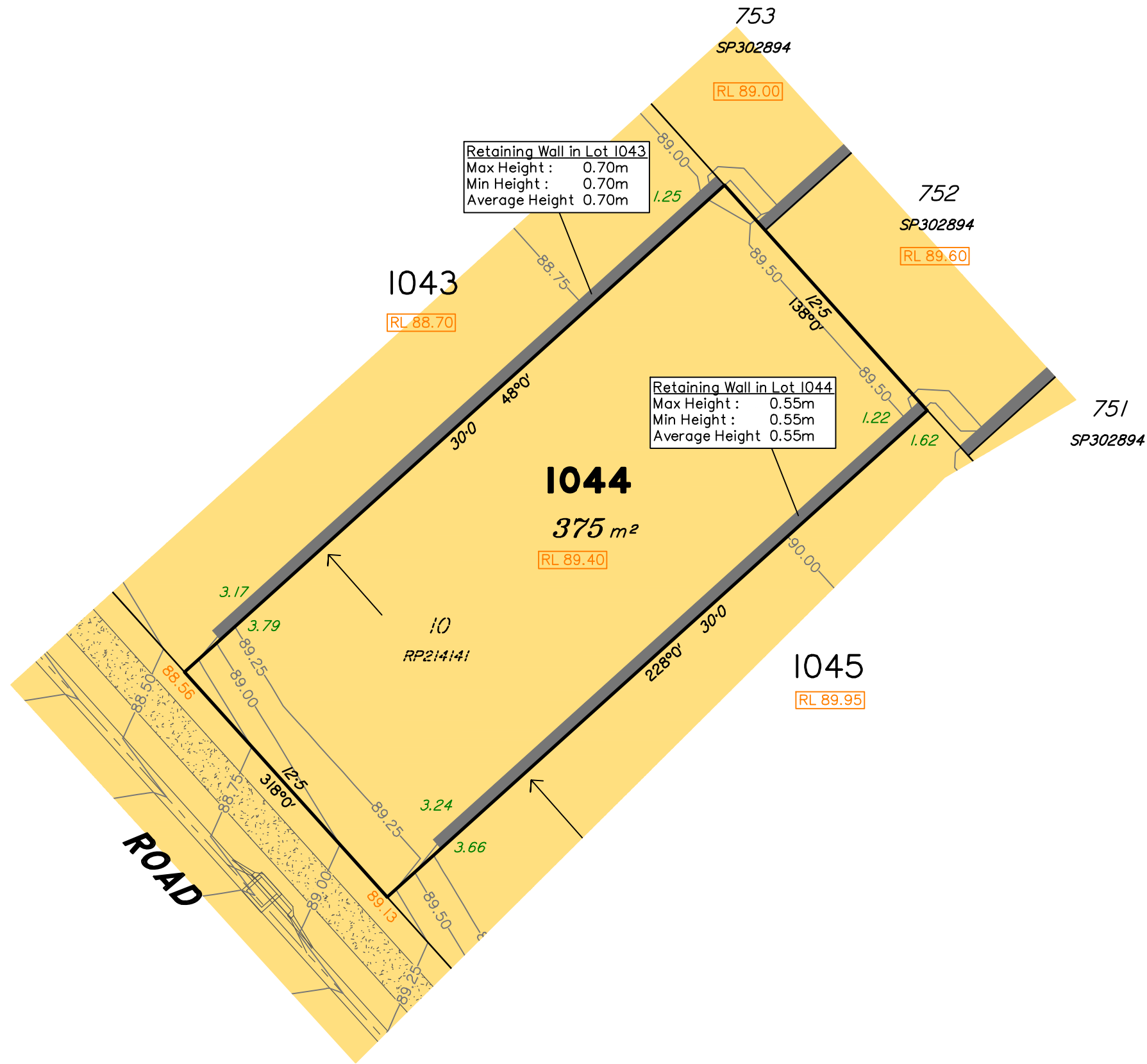
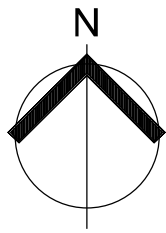
Disclosure Plan for Proposed Lot 1043 (Restricted) on SP313791

Described as part of Lot 9001 (Restricted) on SP302893
 Existing Title Reference: 51192607

Locality of Redbank Plains (Ipswich City Council)

Level Datum: AHD der.
 Origin of Levels: PM203515
 RL of Origin: 86.32m
 Contour Interval: 0.25m

Scale @A3 1: 200
 Dwg No. 9304 S 01 DP A_1043



LEGEND

- Area of Fill
- Area of Cut
- Design Contours
- Optional Built to Boundary Wall
- Retaining Wall
- 38.78 Finished Design Surface Level
- RL 38.78 Preferred Pad Level
- 5.60 Depth of Fill

(Not all items in this legend may be relevant to the lot shown hereon)

NOTES

This plan has been prepared from preliminary survey plan (SP313791) and engineering plans provided on the 28/10/2019 by KN Group Pty Ltd.

Lot 1044 is restricted to the depth of 15.24 metres below the surface, as defined on the plan M3172.

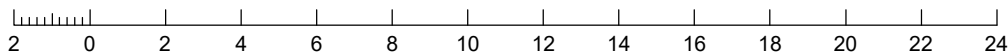
Development approval for reconfiguration of a lot and material change of use Application No: 7046/2018/CA has been approved by Ipswich City Council (23/07/2019) for this lot.

At the time of publication of this plan, development approval for operational works for this lot have not yet been approved.

All fill shall be placed and compacted in a controlled manner so that Level 1 level of responsibility may be achieved and certified as per AS3798-2007.

No.	by	Date	Description
A	TBG	06/11/19	Original Issue

SCALE @ A3 1:200 - LENGTHS ARE IN METRES



Saunders Havill Group Pty Ltd ABN 24 144 972 949
 Brisbane Springfield Rockhampton
 head office 9 Thompson St Bowen Hills Q 4006
 phone 1300 123 SHG web www.saundershavill.com

■ surveying ■ town planning ■ urban design ■ environmental management ■ landscape architecture

This Disclosure Plan is prepared for the sole purpose of satisfying the Disclosure requirements of the Land Sales Act and SHOULD NOT be used for any other purpose, particularly As-constructed purposes. This information is compiled from Design plans only, unless otherwise stated, and therefore is subject to final survey and construction of operational works.

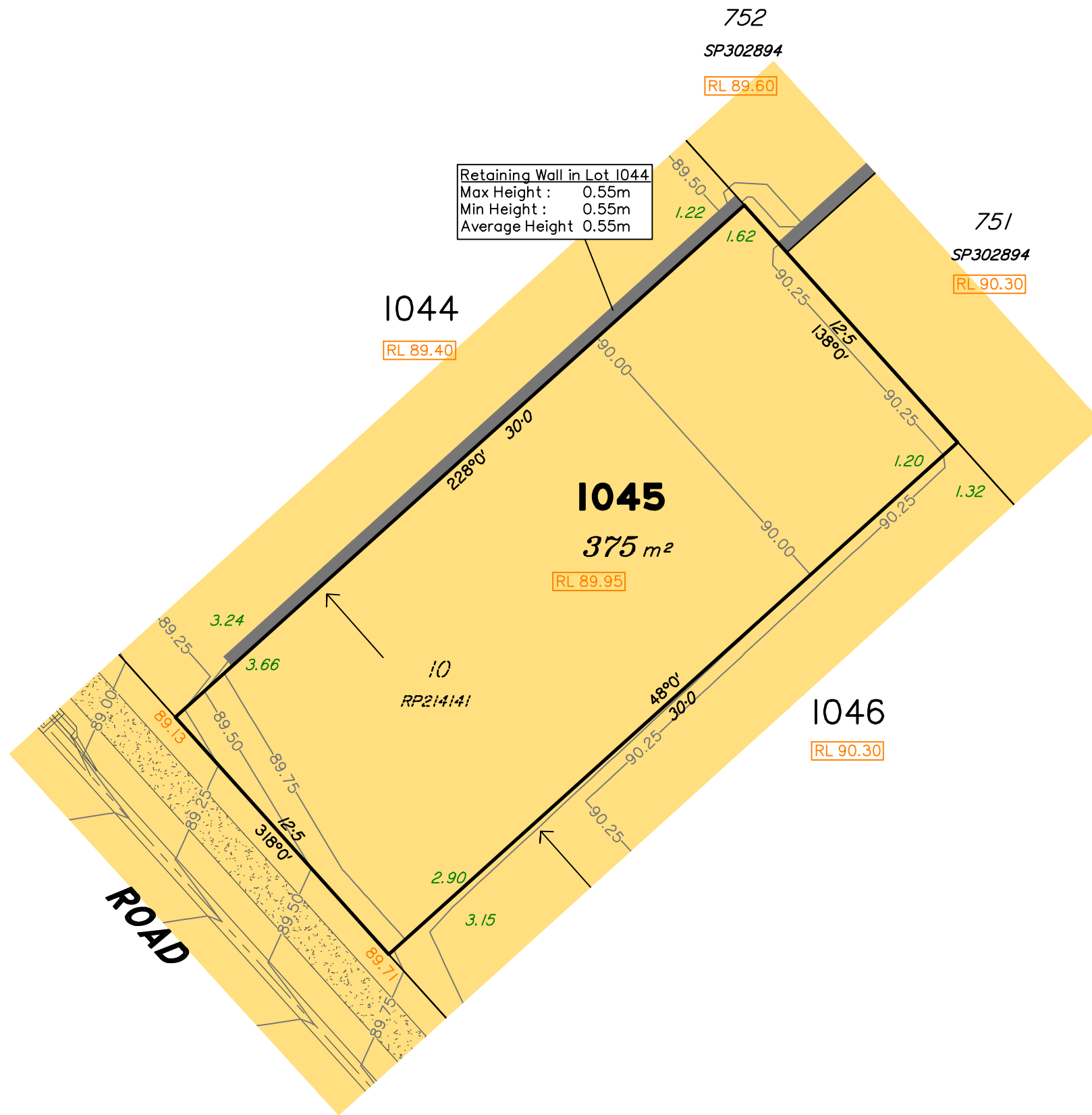
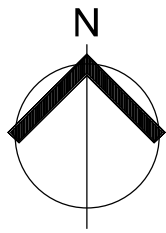
Disclosure Plan for Proposed Lot 1044 (Restricted) on SP313791

Described as part of Lot 9001 (Restricted) on SP302893
 Existing Title Reference: 51192607

Locality of Redbank Plains (Ipswich City Council)

Level Datum: AHD der.
 Origin of Levels: PM203515
 RL of Origin: 86.32m
 Contour Interval: 0.25m

Scale @A3 1: 200
 Dwg No. 9304 S 01 DP A_1044



LEGEND

- Area of Fill
- Area of Cut
- Design Contours
- Optional Built to Boundary Wall
- Retaining Wall
- 38.78 Finished Design Surface Level
- RL 38.78 Preferred Pad Level
- 5.60 Depth of Fill

(Not all items in this legend may be relevant to the lot shown hereon)

NOTES

This plan has been prepared from preliminary survey plan (SP313791) and engineering plans provided on the 28/10/2019 by KN Group Pty Ltd.

Lot 1045 is restricted to the depth of 15.24 metres below the surface, as defined on the plan M3172.

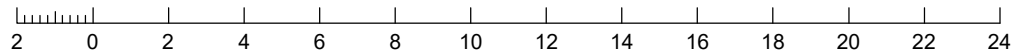
Development approval for reconfiguration of a lot and material change of use Application No: 7046/2018/CA has been approved by Ipswich City Council (23/07/2019) for this lot.

At the time of publication of this plan, development approval for operational works for this lot have not yet been approved.

All fill shall be placed and compacted in a controlled manner so that Level 1 level of responsibility may be achieved and certified as per AS3798-2007.

No.	by	Date	Description
A	TBG	06/11/19	Original Issue

SCALE @ A3 1:200 - LENGTHS ARE IN METRES



Saunders Havill Group Pty Ltd ABN 24 144 972 949
 Brisbane Springfield Rockhampton
 head office 9 Thompson St Bowen Hills Q 4006
 phone 1300 123 SHG web www.saundershavill.com
 ■ surveying ■ town planning ■ urban design ■ environmental management ■ landscape architecture

This Disclosure Plan is prepared for the sole purpose of satisfying the Disclosure requirements of the Land Sales Act and SHOULD NOT be used for any other purpose, particularly As-constructed purposes. This information is compiled from Design plans only, unless otherwise stated, and therefore is subject to final survey and construction of operational works.

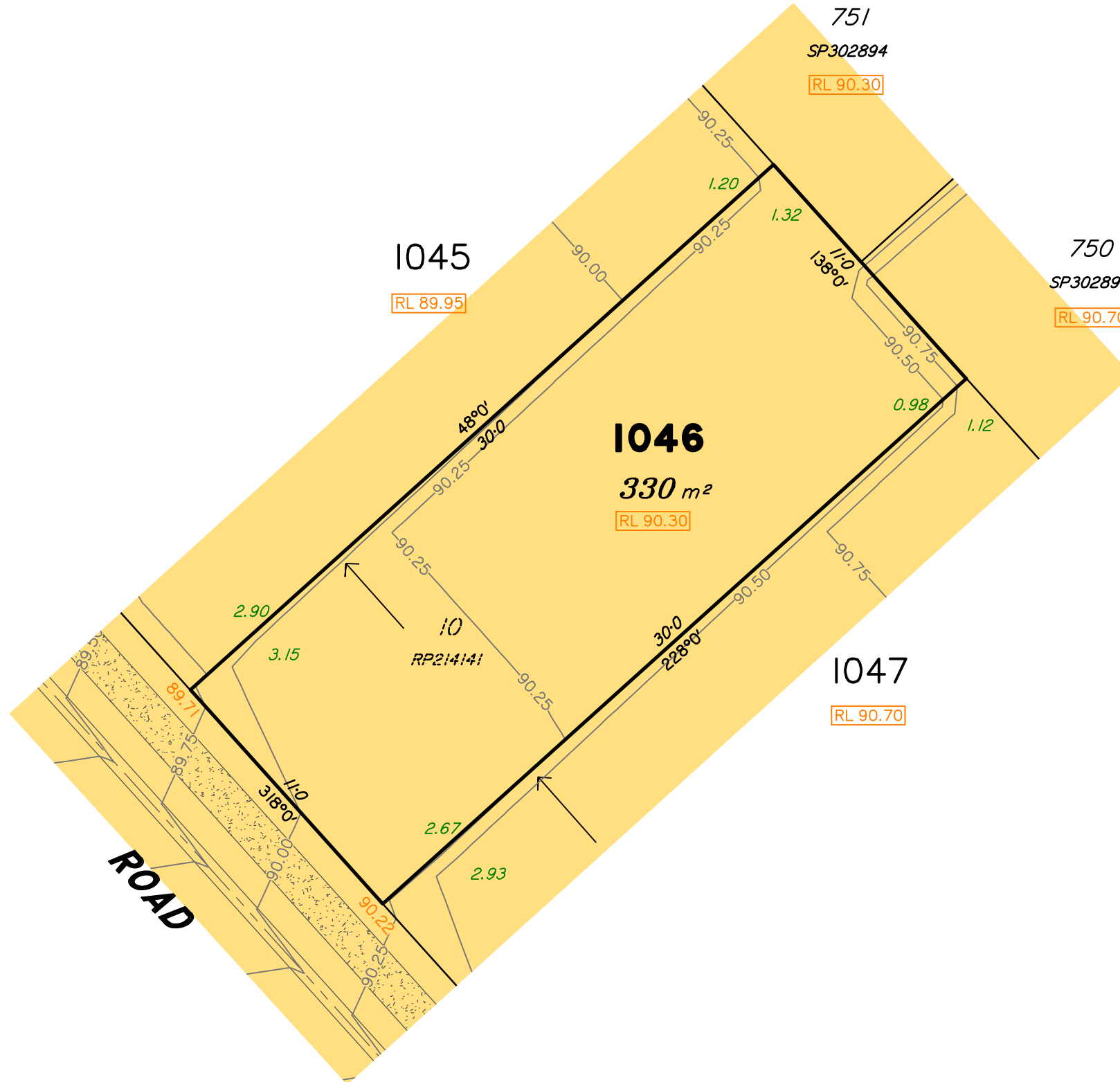
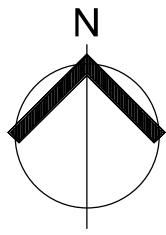
Disclosure Plan for Proposed Lot 1045 (Restricted) on SP313791

Described as part of Lot 9001 (Restricted) on SP302893
 Existing Title Reference: 51192607

Locality of Redbank Plains (Ipswich City Council)

Level Datum: AHD der.
 Origin of Levels: PM203515
 RL of Origin: 86.32m
 Contour Interval: 0.25m

Scale @A3 1: 200
 Dwg No. 9304 S 01 DP A_1045



LEGEND

- Area of Fill
- Area of Cut
- Design Contours
- Optional Built to Boundary Wall
- Retaining Wall
- 38.78 Finished Design Surface Level
- RL 38.78 Preferred Pad Level
- 5.60 Depth of Fill

(Not all items in this legend may be relevant to the lot shown hereon)

NOTES

This plan has been prepared from preliminary survey plan (SP313791) and engineering plans provided on the 28/10/2019 by KN Group Pty Ltd.

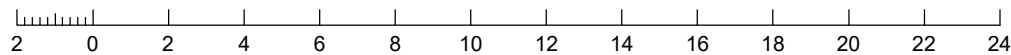
Lot 1046 is restricted to the depth of 15.24 metres below the surface, as defined on the plan M3172.

Development approval for reconfiguration of a lot and material change of use Application No: 7046/2018/CA has been approved by Ipswich City Council (23/07/2019) for this lot.

At the time of publication of this plan, development approval for operational works for this lot have not yet been approved.

All fill shall be placed and compacted in a controlled manner so that Level 1 level of responsibility may be achieved and certified as per AS3798-2007.

SCALE @ A3 1:200 - LENGTHS ARE IN METRES



No.	by	Date	Description
A	TBG	06/11/19	Original Issue



Saunders Havill Group Pty Ltd ABN 24 144 972 949
 Brisbane Springfield Rockhampton
 head office 9 Thompson St Bowen Hills Q 4006
 phone 1300 123 SHG web www.saundershavill.com

■ surveying ■ town planning ■ urban design ■ environmental management ■ landscape architecture

This Disclosure Plan is prepared for the sole purpose of satisfying the Disclosure requirements of the Land Sales Act and SHOULD NOT be used for any other purpose, particularly As-constructed purposes. This information is compiled from Design plans only, unless otherwise stated, and therefore is subject to final survey and construction of operational works.

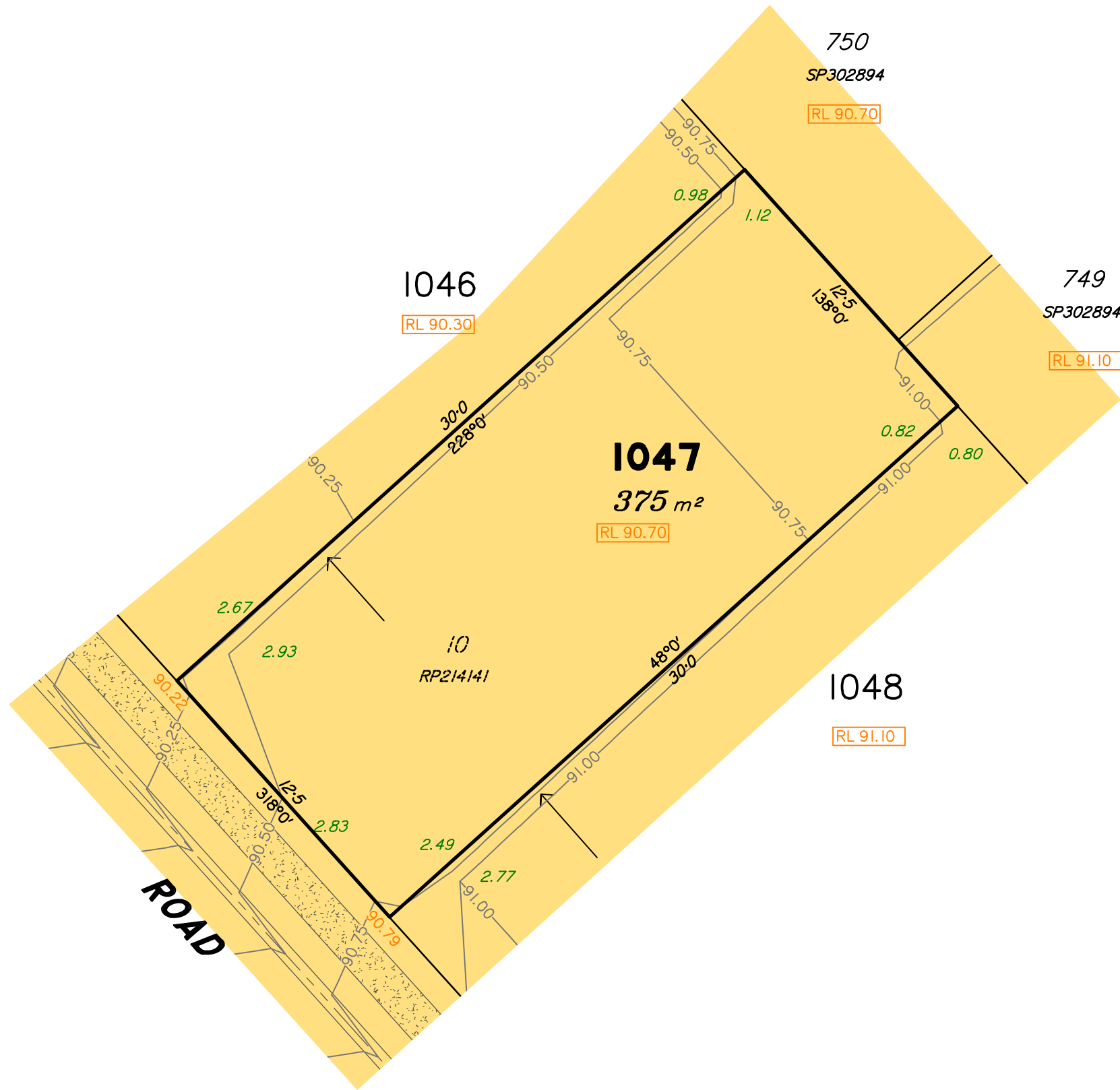
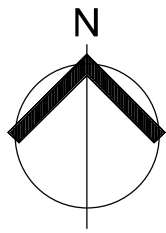
Disclosure Plan for Proposed Lot 1046 (Restricted) on SP313791

Described as part of Lot 9001 (Restricted) on SP302893
 Existing Title Reference: 51192607

Locality of Redbank Plains (Ipswich City Council)

Level Datum: AHD der.
 Origin of Levels: PM203515
 RL of Origin: 86.32m
 Contour Interval: 0.25m

Scale @A3 1: 200
 Dwg No. 9304 S 01 DP A_1046



LEGEND

- Area of Fill
- Area of Cut
- Design Contours
- Optional Built to Boundary Wall
- Retaining Wall
- 38.78 Finished Design Surface Level
- RL 38.78 Preferred Pad Level
- 5.60 Depth of Fill

(Not all items in this legend may be relevant to the lot shown hereon)

NOTES

This plan has been prepared from preliminary survey plan (SP313791) and engineering plans provided on the 28/10/2019 by KN Group Pty Ltd.

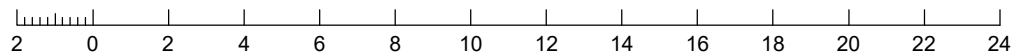
Lot 1047 is restricted to the depth of 15.24 metres below the surface, as defined on the plan M3172.

Development approval for reconfiguration of a lot and material change of use Application No: 7046/2018/CA has been approved by Ipswich City Council (23/07/2019) for this lot.

At the time of publication of this plan, development approval for operational works for this lot have not yet been approved.

All fill shall be placed and compacted in a controlled manner so that Level 1 level of responsibility may be achieved and certified as per AS3798-2007.

SCALE @ A3 1:200 - LENGTHS ARE IN METRES



No.	by	Date	Description
A	TBG	06/11/19	Original Issue



saunders havill group
 ■ surveying ■ town planning ■ urban design ■ environmental management ■ landscape architecture

Saunders Havill Group Pty Ltd ABN 24 144 972 949
 Brisbane ■ Springfield ■ Rockhampton
 head office 9 Thompson St Bowen Hills Q 4006
 phone 1300 123 SHG web www.saundershavill.com

This Disclosure Plan is prepared for the sole purpose of satisfying the Disclosure requirements of the Land Sales Act and SHOULD NOT be used for any other purpose, particularly As-constructed purposes. This information is compiled from Design plans only, unless otherwise stated, and therefore is subject to final survey and construction of operational works.

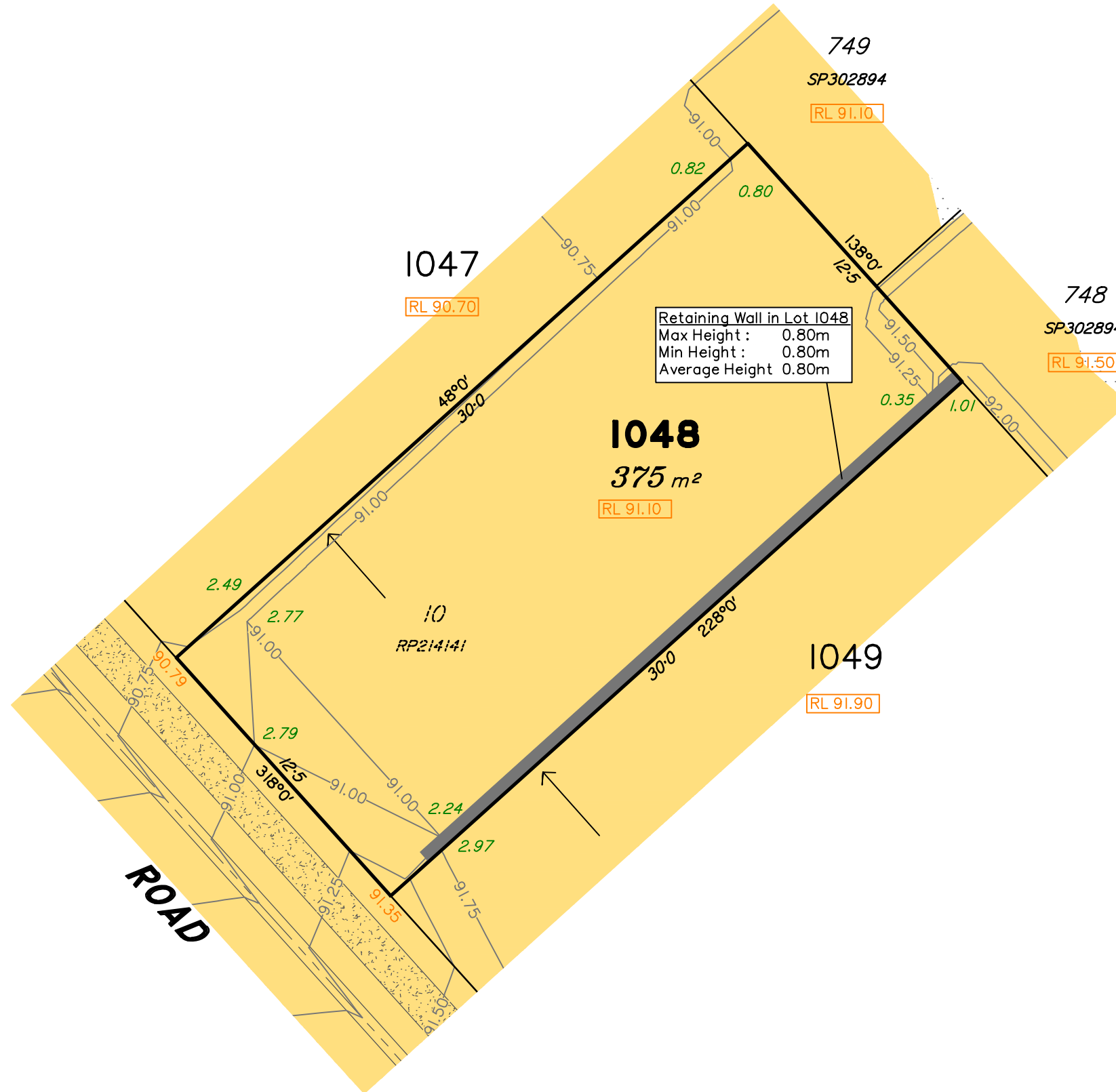
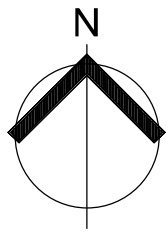
Disclosure Plan for Proposed Lot 1047 (Restricted) on SP313791

Described as part of Lot 9001 (Restricted) on SP302893
 Existing Title Reference: 51192607

Locality of Redbank Plains (Ipswich City Council)

Level Datum: AHD der.
 Origin of Levels: PM203515
 RL of Origin: 86.32m
 Contour Interval: 0.25m

Scale @A3 1: 200
 Dwg No. 9304 S 01 DP A_1047



LEGEND

- Area of Fill
 - Area of Cut
 - Design Contours
 - Optional Built to Boundary Wall
 - Retaining Wall
 - 38.78 Finished Design Surface Level
 - RL 38.78 Preferred Pad Level
 - 5.60 Depth of Fill
- (Not all items in this legend may be relevant to the lot shown hereon)

NOTES

This plan has been prepared from preliminary survey plan (SP313791) and engineering plans provided on the 28/10/2019 by KN Group Pty Ltd.

Lot 1048 is restricted to the depth of 15.24 metres below the surface, as defined on the plan M3172.

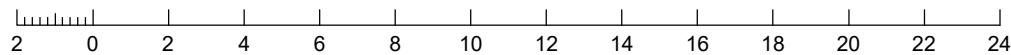
Development approval for reconfiguration of a lot and material change of use Application No: 7046/2018/CA has been approved by Ipswich City Council (23/07/2019) for this lot.

At the time of publication of this plan, development approval for operational works for this lot have not yet been approved.

All fill shall be placed and compacted in a controlled manner so that Level 1 level of responsibility may be achieved and certified as per AS3798-2007.

No.	by	Date	Description
A	TBG	06/11/19	Original Issue

SCALE @ A3 1:200 - LENGTHS ARE IN METRES



Saunders Havill Group Pty Ltd ABN 24 144 972 949
 Brisbane Springfield Rockhampton
 head office 9 Thompson St Bowen Hills Q 4006
 phone 1300 123 SHG web www.saundershavill.com

■ surveying ■ town planning ■ urban design ■ environmental management ■ landscape architecture

This Disclosure Plan is prepared for the sole purpose of satisfying the Disclosure requirements of the Land Sales Act and SHOULD NOT be used for any other purpose, particularly As-constructed purposes. This information is compiled from Design plans only, unless otherwise stated, and therefore is subject to final survey and construction of operational works.

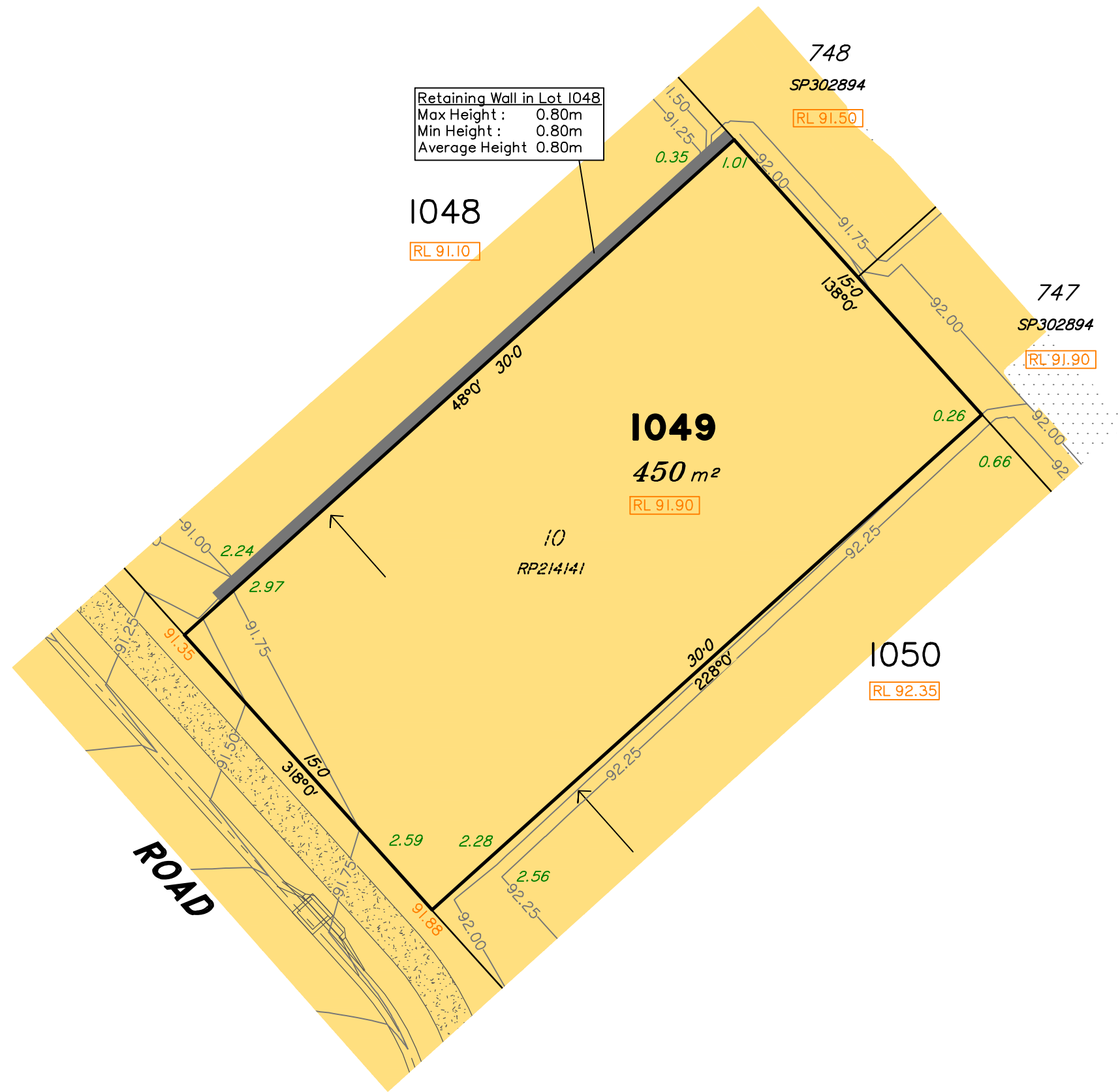
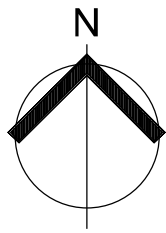
Disclosure Plan for Proposed Lot 1048 (Restricted) on SP313791

Described as part of Lot 9001 (Restricted) on SP302893
 Existing Title Reference: 51192607

Locality of Redbank Plains (Ipswich City Council)

Level Datum: AHD der.
 Origin of Levels: PM203515
 RL of Origin: 86.32m
 Contour Interval: 0.25m

Scale @A3 1: 200
 Dwg No. 9304 S 01 DP A_1048



Retaining Wall in Lot 1048
 Max Height : 0.80m
 Min Height : 0.80m
 Average Height 0.80m

LEGEND

- Area of Fill
 - Area of Cut
 - Design Contours
 - Optional Built to Boundary Wall
 - Retaining Wall
 - 38.78 Finished Design Surface Level
 - RL 38.78 Preferred Pad Level
 - 5.60 Depth of Fill
- (Not all items in this legend may be relevant to the lot shown hereon)

NOTES

This plan has been prepared from preliminary survey plan (SP313791) and engineering plans provided on the 28/10/2019 by KN Group Pty Ltd.

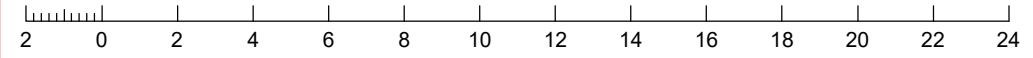
Lot 1049 is restricted to the depth of 15.24 metres below the surface, as defined on the plan M3172.

Development approval for reconfiguration of a lot and material change of use Application No: 7046/2018/CA has been approved by Ipswich City Council (23/07/2019) for this lot.

At the time of publication of this plan, development approval for operational works for this lot have not yet been approved.

All fill shall be placed and compacted in a controlled manner so that Level 1 level of responsibility may be achieved and certified as per AS3798-2007.

SCALE @ A3 1:200 - LENGTHS ARE IN METRES



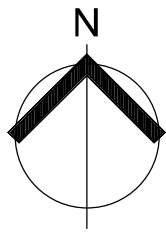
No.	by	Date	Description
A	TBG	06/11/19	Original Issue

saunders havill group
 Saunders Havill Group Pty Ltd ABN 24 144 972 949
 Brisbane • Springfield • Rockhampton
 head office 9 Thompson St Bowen Hills Q 4006
 phone 1300 123 SHG web www.saundershavill.com
 ■ surveying ■ town planning ■ urban design ■ environmental management ■ landscape architecture

This Disclosure Plan is prepared for the sole purpose of satisfying the Disclosure requirements of the Land Sales Act and SHOULD NOT be used for any other purpose, particularly As-constructed purposes. This information is compiled from Design plans only, unless otherwise stated, and therefore is subject to final survey and construction of operational works.

Disclosure Plan for Proposed Lot 1049 (Restricted) on SP313791
 Described as part of Lot 9001 (Restricted) on SP302893
 Existing Title Reference: 51192607
 Locality of Redbank Plains (Ipswich City Council)

Level Datum: AHD der.
 Origin of Levels: PM203515
 RL of Origin: 86.32m
 Contour Interval: 0.25m
 Scale @A3 1: 200
 Dwg No. 9304 S 01 DP A_1049



LEGEND

- Area of Fill
- Area of Cut
- Design Contours
- Optional Built to Boundary Wall
- Retaining Wall
- 38.78 Finished Design Surface Level
- RL 38.78 Preferred Pad Level
- 5.60 Depth of Fill

(Not all items in this legend may be relevant to the lot shown hereon)

NOTES

This plan has been prepared from preliminary survey plan (SP313791) and engineering plans provided on the 28/10/2019 by KN Group Pty Ltd.

Lot 1050 is restricted to the depth of 15.24 metres below the surface, as defined on the plan M3172.

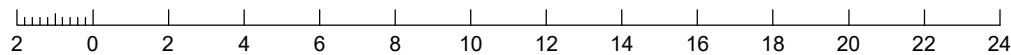
Development approval for reconfiguration of a lot and material change of use Application No: 7046/2018/CA has been approved by Ipswich City Council (23/07/2019) for this lot.

At the time of publication of this plan, development approval for operational works for this lot have not yet been approved.

All fill shall be placed and compacted in a controlled manner so that Level 1 level of responsibility may be achieved and certified as per AS3798-2007.

No.	by	Date	Description
A	TBG	06/11/19	Original Issue

SCALE @ A3 1:200 - LENGTHS ARE IN METRES



Saunders Havill Group Pty Ltd ABN 24 144 972 949
 Brisbane Springfield Rockhampton
 head office 9 Thompson St Bowen Hills Q 4006
 phone 1300 123 SHG web www.saundershavill.com

■ surveying ■ town planning ■ urban design ■ environmental management ■ landscape architecture

This Disclosure Plan is prepared for the sole purpose of satisfying the Disclosure requirements of the Land Sales Act and SHOULD NOT be used for any other purpose, particularly As-constructed purposes. This information is compiled from Design plans only, unless otherwise stated, and therefore is subject to final survey and construction of operational works.

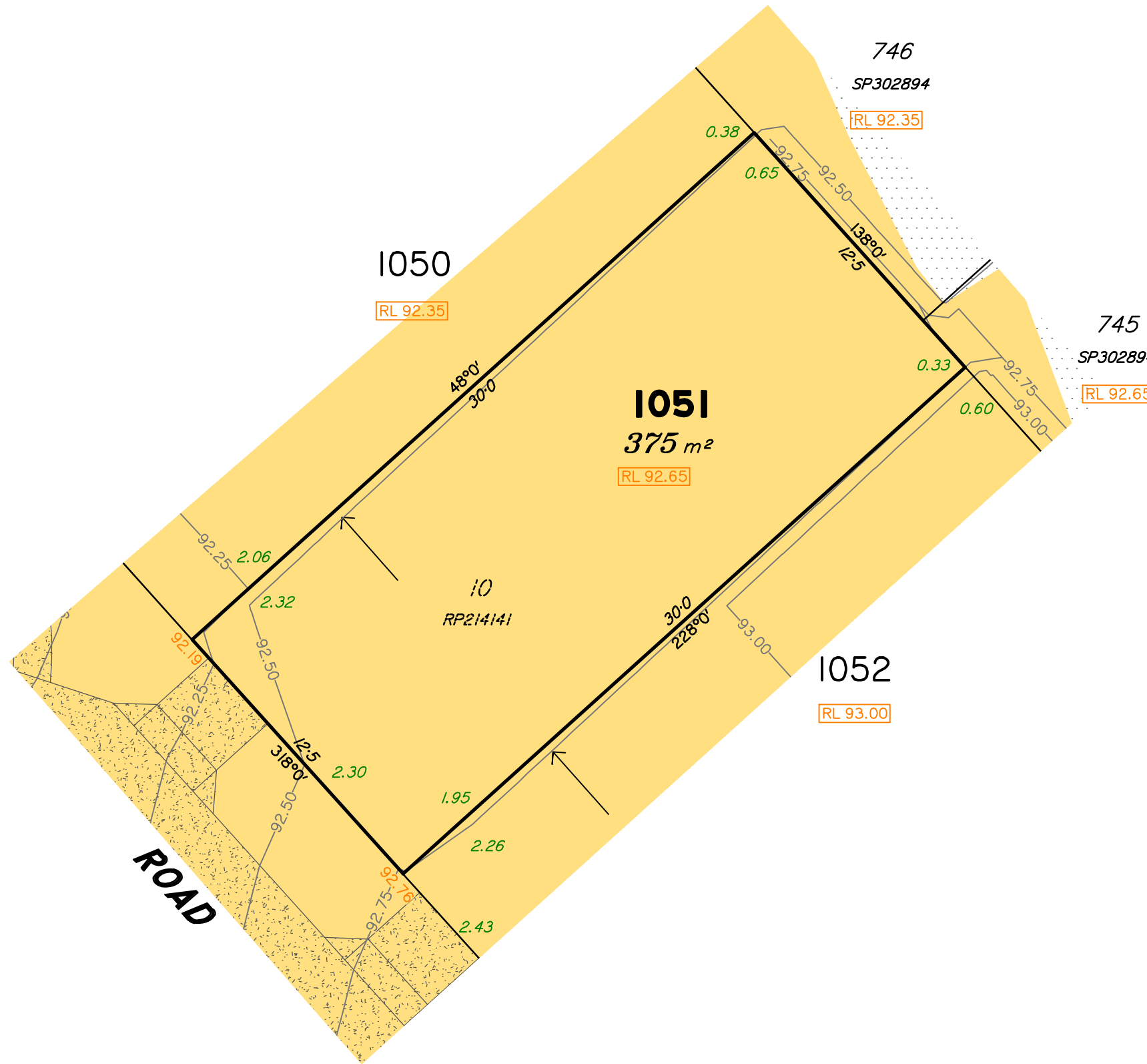
Disclosure Plan for Proposed Lot 1050 (Restricted) on SP313791

Described as part of Lot 9001 (Restricted) on SP302893
 Existing Title Reference: 51192607

Locality of Redbank Plains (Ipswich City Council)

Level Datum: AHD der.
 Origin of Levels: PM203515
 RL of Origin: 86.32m
 Contour Interval: 0.25m

Scale @A3 1: 200
 Dwg No. 9304 S 01 DP A_1050



LEGEND

- Area of Fill
- Area of Cut
- Design Contours
- Optional Built to Boundary Wall
- Retaining Wall
- 38.78 Finished Design Surface Level
- RL 38.78 Preferred Pad Level
- 5.60 Depth of Fill

(Not all items in this legend may be relevant to the lot shown hereon)

NOTES

This plan has been prepared from preliminary survey plan (SP313791) and engineering plans provided on the 28/10/2019 by KN Group Pty Ltd.

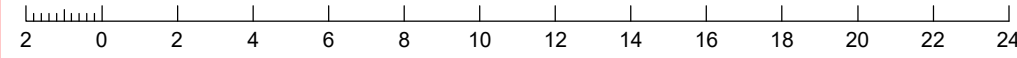
Lot 1051 is restricted to the depth of 15.24 metres below the surface, as defined on the plan M3172.

Development approval for reconfiguration of a lot and material change of use Application No: 7046/2018/CA has been approved by Ipswich City Council (23/07/2019) for this lot.

At the time of publication of this plan, development approval for operational works for this lot have not yet been approved.

All fill shall be placed and compacted in a controlled manner so that Level 1 level of responsibility may be achieved and certified as per AS3798-2007.

SCALE @ A3 1:200 - LENGTHS ARE IN METRES



No.	by	Date	Description
A	TBG	06/11/19	Original Issue

saunders havill group

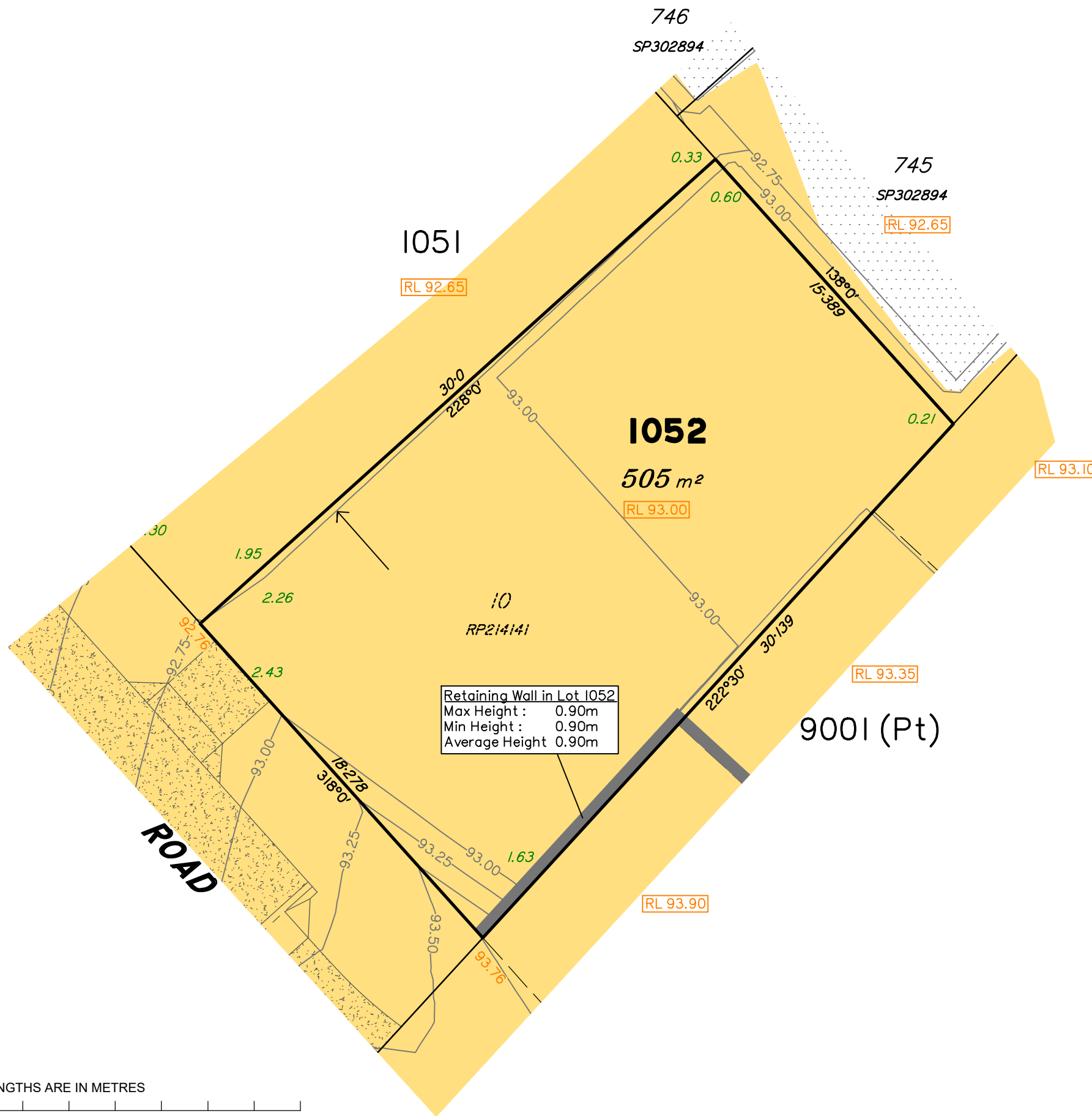
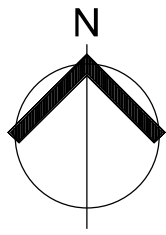
Saunders Havill Group Pty Ltd ABN 24 144 972 949
 Brisbane Springfield Rockhampton
 head office 9 Thompson St Bowen Hills Q 4006
 phone 1300 123 SHG web www.saundershavill.com

■ surveying ■ town planning ■ urban design ■ environmental management ■ landscape architecture

This Disclosure Plan is prepared for the sole purpose of satisfying the Disclosure requirements of the Land Sales Act and SHOULD NOT be used for any other purpose, particularly As-constructed purposes. This information is compiled from Design plans only, unless otherwise stated, and therefore is subject to final survey and construction of operational works.

Disclosure Plan for Proposed Lot 1051 (Restricted) on SP313791
 Described as part of Lot 9001 (Restricted) on SP302893
 Existing Title Reference: 51192607
 Locality of Redbank Plains (Ipswich City Council)

Level Datum: AHD der.
 Origin of Levels: PM203515
 RL of Origin: 86.32m
 Contour Interval: 0.25m
 Scale @A3 1: 200
 Dwg No. 9304 S 01 DP A_1051



LEGEND

- Area of Fill
- Area of Cut
- Design Contours
- Optional Built to Boundary Wall
- Retaining Wall
- 38.78 Finished Design Surface Level
- RL 38.78 Preferred Pad Level
- 5.60 Depth of Fill

(Not all items in this legend may be relevant to the lot shown hereon)

NOTES

This plan has been prepared from preliminary survey plan (SP313791) and engineering plans provided on the 28/10/2019 by KN Group Pty Ltd.

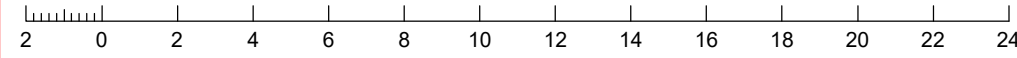
Lot 1052 is restricted to the depth of 15.24 metres below the surface, as defined on the plan M3172.

Development approval for reconfiguration of a lot and material change of use Application No: 7046/2018/CA has been approved by Ipswich City Council (23/07/2019) for this lot.

At the time of publication of this plan, development approval for operational works for this lot have not yet been approved.

All fill shall be placed and compacted in a controlled manner so that Level 1 level of responsibility may be achieved and certified as per AS3798-2007.

SCALE @ A3 1:200 - LENGTHS ARE IN METRES



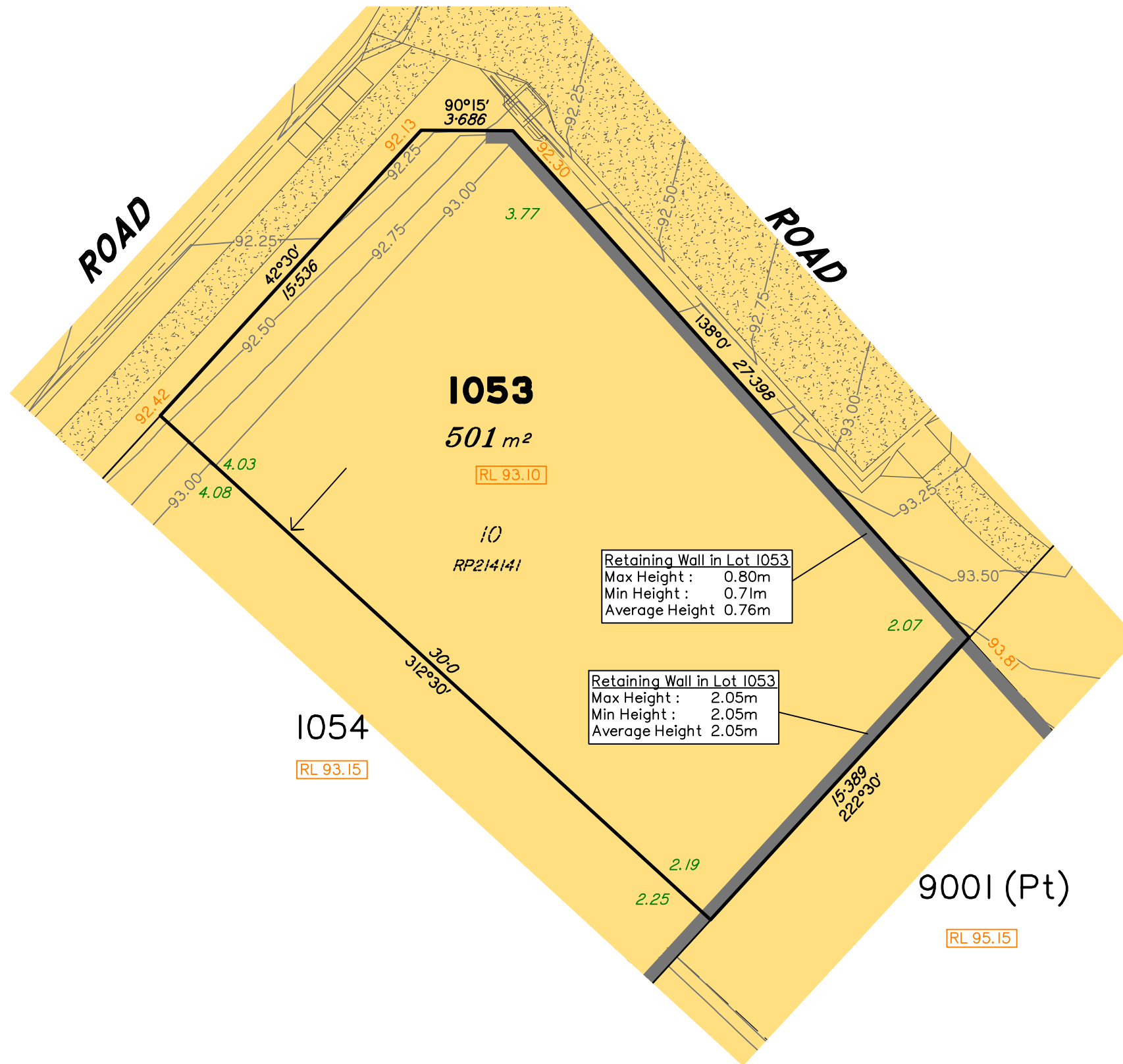
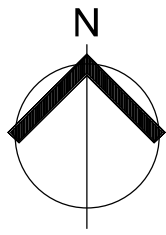
No.	by	Date	Description
A	TBG	06/11/19	Original Issue

saunders havill group
 Saunders Havill Group Pty Ltd ABN 24 144 972 949
 Brisbane Springfield Rockhampton
 head office 9 Thompson St Bowen Hills Q 4006
 phone 1300 123 SHG web www.saundershavill.com
 ■ surveying ■ town planning ■ urban design ■ environmental management ■ landscape architecture

This Disclosure Plan is prepared for the sole purpose of satisfying the Disclosure requirements of the Land Sales Act and SHOULD NOT be used for any other purpose, particularly As-constructed purposes. This information is compiled from Design plans only, unless otherwise stated, and therefore is subject to final survey and construction of operational works.

Disclosure Plan for Proposed Lot 1052 (Restricted) on SP313791
 Described as part of Lot 9001 (Restricted) on SP302893
 Existing Title Reference: 51192607
 Locality of Redbank Plains (Ipswich City Council)

Level Datum: AHD der.
 Origin of Levels: PM203515
 RL of Origin: 86.32m
 Contour Interval: 0.25m
 Scale @A3 1: 200
 Dwg No. 9304 S 01 DP A_1052



LEGEND

- Area of Fill
- Area of Cut
- Design Contours
- Optional Built to Boundary Wall
- Retaining Wall
- 38.78 Finished Design Surface Level
- RL 38.78 Preferred Pad Level
- 5.60 Depth of Fill

(Not all items in this legend may be relevant to the lot shown hereon)

NOTES

This plan has been prepared from preliminary survey plan (SP313791) and engineering plans provided on the 28/10/2019 by KN Group Pty Ltd.

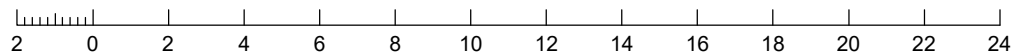
Lot 1053 is restricted to the depth of 15.24 metres below the surface, as defined on the plan M3172.

Development approval for reconfiguration of a lot and material change of use Application No: 7046/2018/CA has been approved by Ipswich City Council (23/07/2019) for this lot.

At the time of publication of this plan, development approval for operational works for this lot have not yet been approved.

All fill shall be placed and compacted in a controlled manner so that Level 1 level of responsibility may be achieved and certified as per AS3798-2007.

SCALE @ A3 1:200 - LENGTHS ARE IN METRES



No.	by	Date	Description
A	TBG	06/11/19	Original Issue



Saunders Havill Group Pty Ltd ABN 24 144 972 949
Brisbane Springfield Rockhampton
head office 9 Thompson St Bowen Hills Q 4006
phone 1300 123 SHG web www.saundershavill.com

■ surveying ■ town planning ■ urban design ■ environmental management ■ landscape architecture

This Disclosure Plan is prepared for the sole purpose of satisfying the Disclosure requirements of the Land Sales Act and SHOULD NOT be used for any other purpose, particularly As-constructed purposes. This information is compiled from Design plans only, unless otherwise stated, and therefore is subject to final survey and construction of operational works.

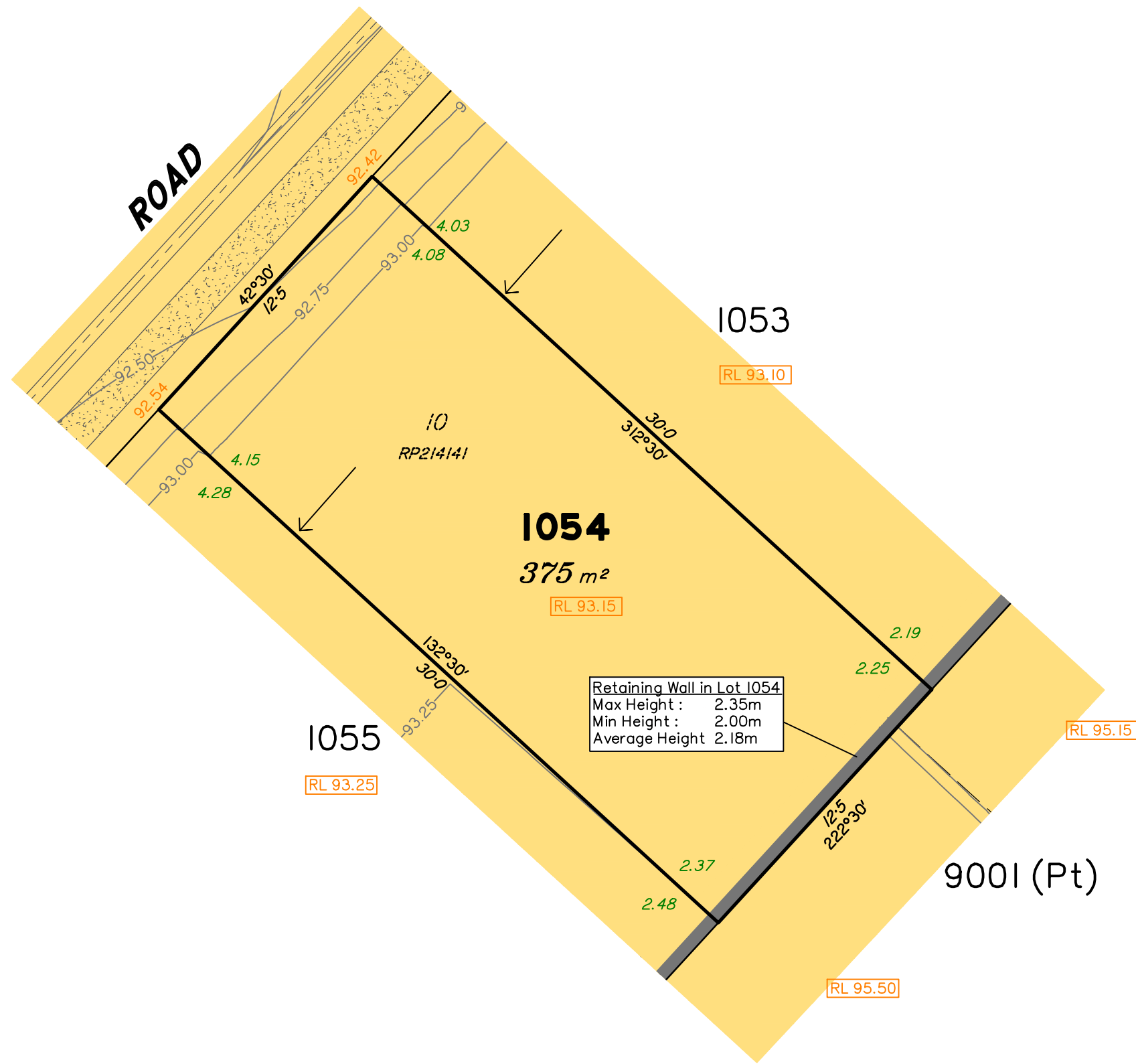
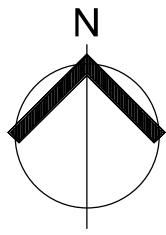
Disclosure Plan for Proposed Lot 1053 (Restricted) on SP313791

Described as part of Lot 9001 (Restricted) on SP302893
Existing Title Reference: 51192607

Locality of Redbank Plains (Ipswich City Council)

Level Datum: AHD der.
Origin of Levels: PM203515
RL of Origin: 86.32m
Contour Interval: 0.25m

Scale @A3 1: 200
Dwg No. 9304 S 01 DP A_1053



LEGEND

- Area of Fill
- Area of Cut
- Design Contours
- Optional Built to Boundary Wall
- Retaining Wall
- 38.78 Finished Design Surface Level
- RL 38.78 Preferred Pad Level
- 5.60 Depth of Fill

(Not all items in this legend may be relevant to the lot shown hereon)

NOTES

This plan has been prepared from preliminary survey plan (SP313791) and engineering plans provided on the 28/10/2019 by KN Group Pty Ltd.

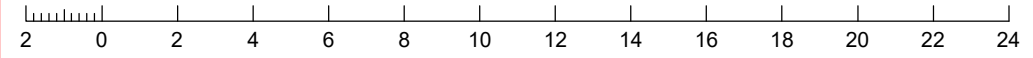
Lot 1054 is restricted to the depth of 15.24 metres below the surface, as defined on the plan M3172.

Development approval for reconfiguration of a lot and material change of use Application No: 7046/2018/CA has been approved by Ipswich City Council (23/07/2019) for this lot.

At the time of publication of this plan, development approval for operational works for this lot have not yet been approved.

All fill shall be placed and compacted in a controlled manner so that Level 1 level of responsibility may be achieved and certified as per AS3798-2007.

SCALE @ A3 1:200 - LENGTHS ARE IN METRES



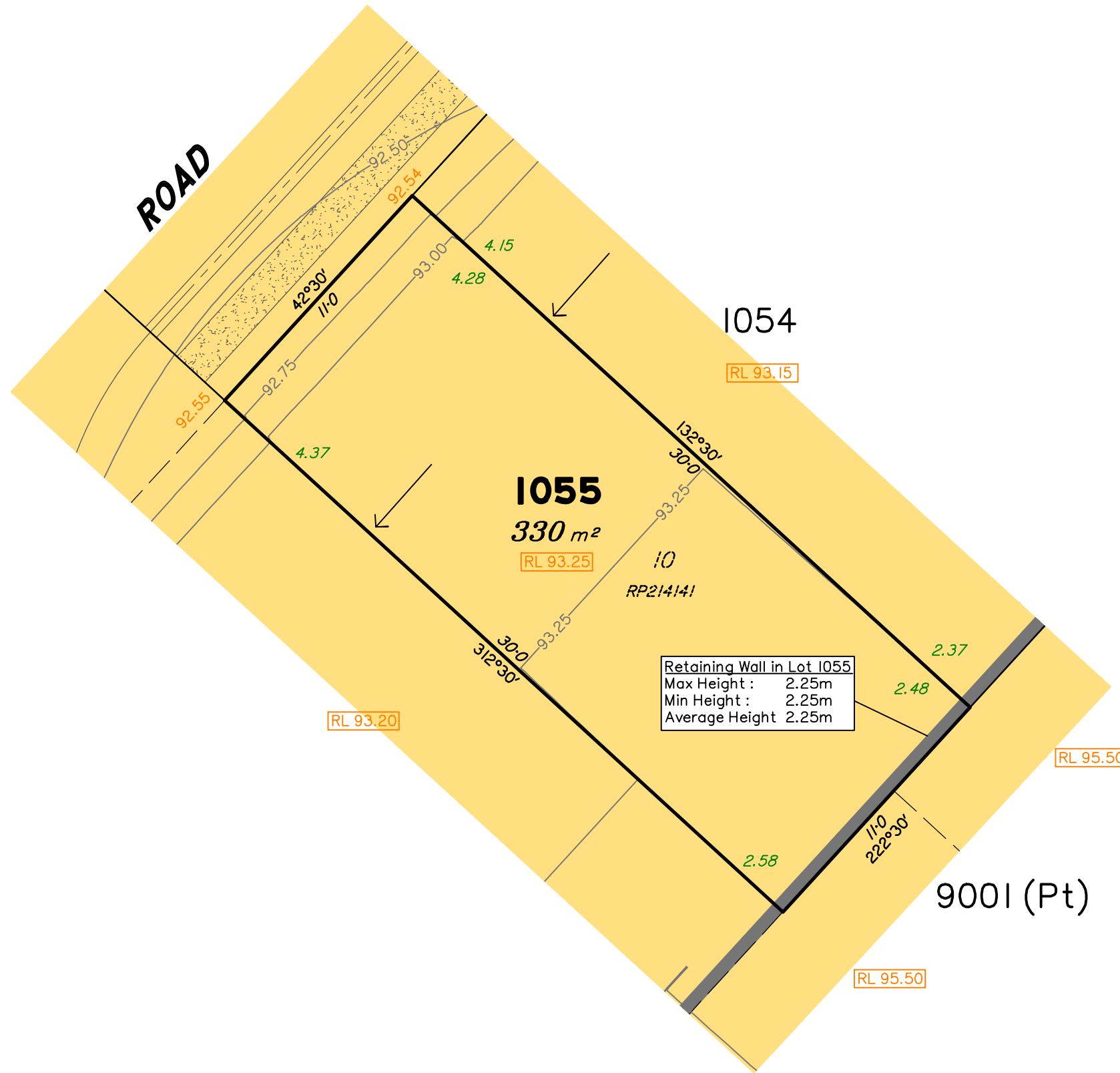
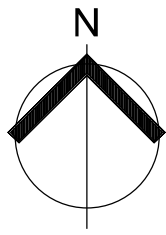
No.	by	Date	Description
A	TBG	06/11/19	Original Issue

saunders havill group
 Saunders Havill Group Pty Ltd ABN 24 144 972 949
 Brisbane • Springfield • Rockhampton
 head office 9 Thompson St Bowen Hills Q 4006
 phone 1300 123 SHG web www.saundershavill.com
 ■ surveying ■ town planning ■ urban design ■ environmental management ■ landscape architecture

This Disclosure Plan is prepared for the sole purpose of satisfying the Disclosure requirements of the Land Sales Act and SHOULD NOT be used for any other purpose, particularly As-constructed purposes. This information is compiled from Design plans only, unless otherwise stated, and therefore is subject to final survey and construction of operational works.

Disclosure Plan for Proposed Lot 1054 (Restricted) on SP313791
 Described as part of Lot 9001 (Restricted) on SP302893
 Existing Title Reference: 51192607
 Locality of Redbank Plains (Ipswich City Council)

Level Datum: AHD der.
 Origin of Levels: PM203515
 RL of Origin: 86.32m
 Contour Interval: 0.25m
 Scale @A3 1: 200
 Dwg No. 9304 S 01 DP A_1054



LEGEND

- Area of Fill
- Area of Cut
- Design Contours
- Optional Built to Boundary Wall
- Retaining Wall
- 38.78 Finished Design Surface Level
- RL 38.78 Preferred Pad Level
- 5.60 Depth of Fill

(Not all items in this legend may be relevant to the lot shown hereon)

NOTES

This plan has been prepared from preliminary survey plan (SP313791) and engineering plans provided on the 28/10/2019 by KN Group Pty Ltd.

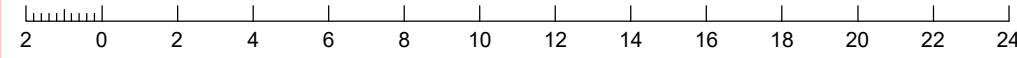
Lot 1055 is restricted to the depth of 15.24 metres below the surface, as defined on the plan M3172.

Development approval for reconfiguration of a lot and material change of use Application No: 7046/2018/CA has been approved by Ipswich City Council (23/07/2019) for this lot.

At the time of publication of this plan, development approval for operational works for this lot have not yet been approved.

All fill shall be placed and compacted in a controlled manner so that Level 1 level of responsibility may be achieved and certified as per AS3798-2007.

SCALE @ A3 1:200 - LENGTHS ARE IN METRES



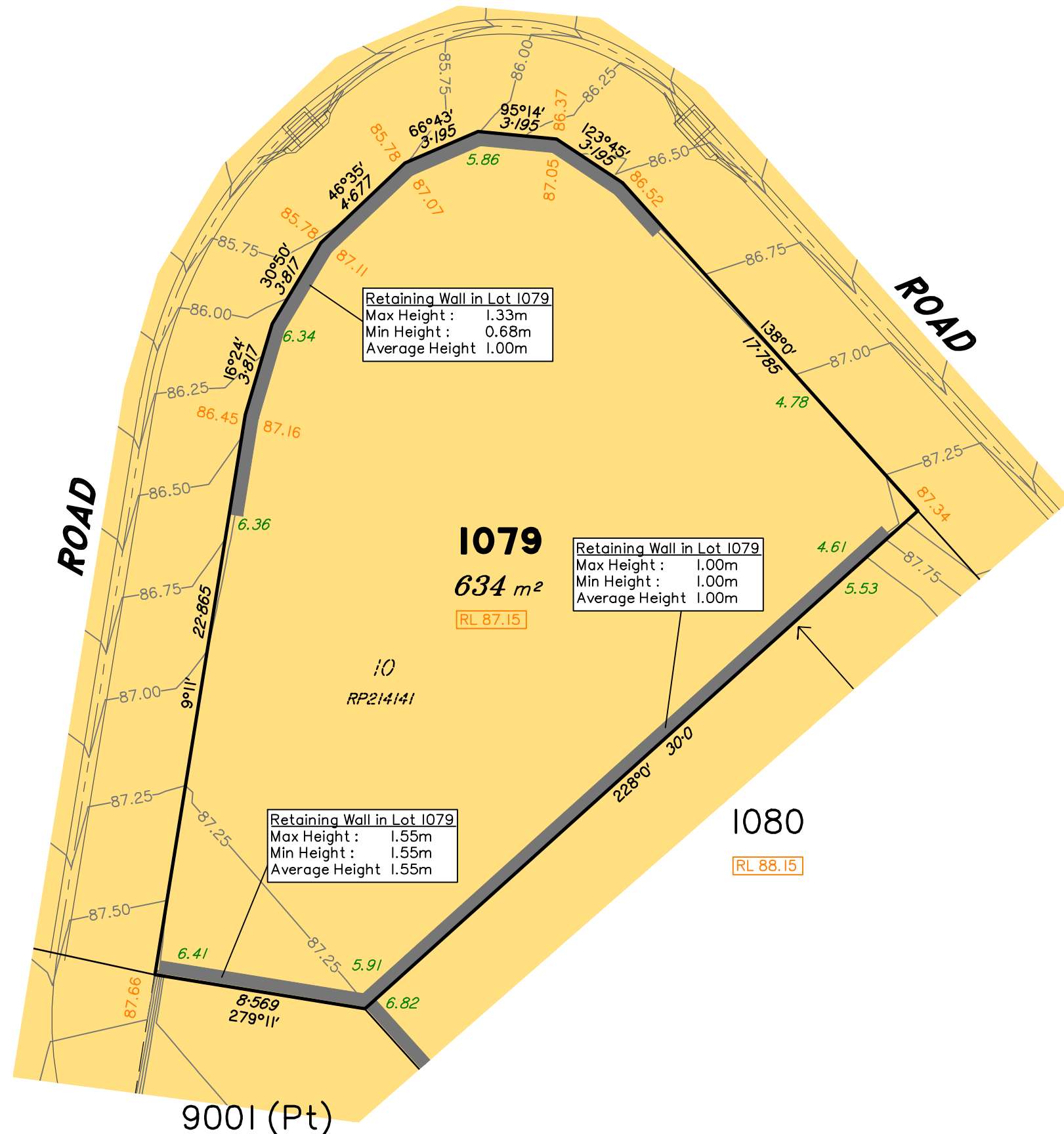
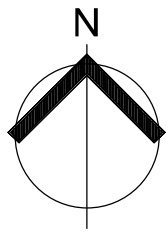
No.	by	Date	Description
A	TBG	06/11/19	Original Issue

saunders havill group
 Saunders Havill Group Pty Ltd ABN 24 144 972 949
 Brisbane Springfield Rockhampton
 head office 9 Thompson St Bowen Hills Q 4006
 phone 1300 123 SHG web www.saundershavill.com
 ■ surveying ■ town planning ■ urban design ■ environmental management ■ landscape architecture

This Disclosure Plan is prepared for the sole purpose of satisfying the Disclosure requirements of the Land Sales Act and SHOULD NOT be used for any other purpose, particularly As-constructed purposes. This information is compiled from Design plans only, unless otherwise stated, and therefore is subject to final survey and construction of operational works.

Disclosure Plan for Proposed Lot 1055 (Restricted) on SP313791
 Described as part of Lot 9001 (Restricted) on SP302893
 Existing Title Reference: 51192607
 Locality of Redbank Plains (Ipswich City Council)

Level Datum: AHD der.
 Origin of Levels: PM203515
 RL of Origin: 86.32m
 Contour Interval: 0.25m
 Scale @A3 1: 200
 Dwg No. 9304 S 01 DP A_1055



LEGEND

- Area of Fill
 - Area of Cut
 - Design Contours
 - Optional Built to Boundary Wall
 - Retaining Wall
 - 38.78 Finished Design Surface Level
 - RL 38.78 Preferred Pad Level
 - 5.60 Depth of Fill
- (Not all items in this legend may be relevant to the lot shown hereon)

NOTES

This plan has been prepared from preliminary survey plan (SP313791) and engineering plans provided on the 28/10/2019 by KN Group Pty Ltd.

Lot 1079 is restricted to the depth of 15.24 metres below the surface, as defined on the plan M3172.

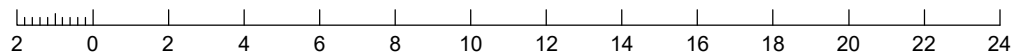
Development approval for reconfiguration of a lot and material change of use Application No: 7046/2018/CA has been approved by Ipswich City Council (23/07/2019) for this lot.

At the time of publication of this plan, development approval for operational works for this lot have not yet been approved.

All fill shall be placed and compacted in a controlled manner so that Level 1 level of responsibility may be achieved and certified as per AS3798-2007.

No.	by	Date	Description
A	TBG	06/11/19	Original Issue

SCALE @ A3 1:200 - LENGTHS ARE IN METRES



Saunders Havill Group Pty Ltd ABN 24 144 972 949
 Brisbane Springfield Rockhampton
 head office 9 Thompson St Bowen Hills Q 4006
 phone 1300 123 SHG web www.saundershavill.com

■ surveying ■ town planning ■ urban design ■ environmental management ■ landscape architecture

This Disclosure Plan is prepared for the sole purpose of satisfying the Disclosure requirements of the Land Sales Act and SHOULD NOT be used for any other purpose, particularly As-constructed purposes. This information is compiled from Design plans only, unless otherwise stated, and therefore is subject to final survey and construction of operational works.

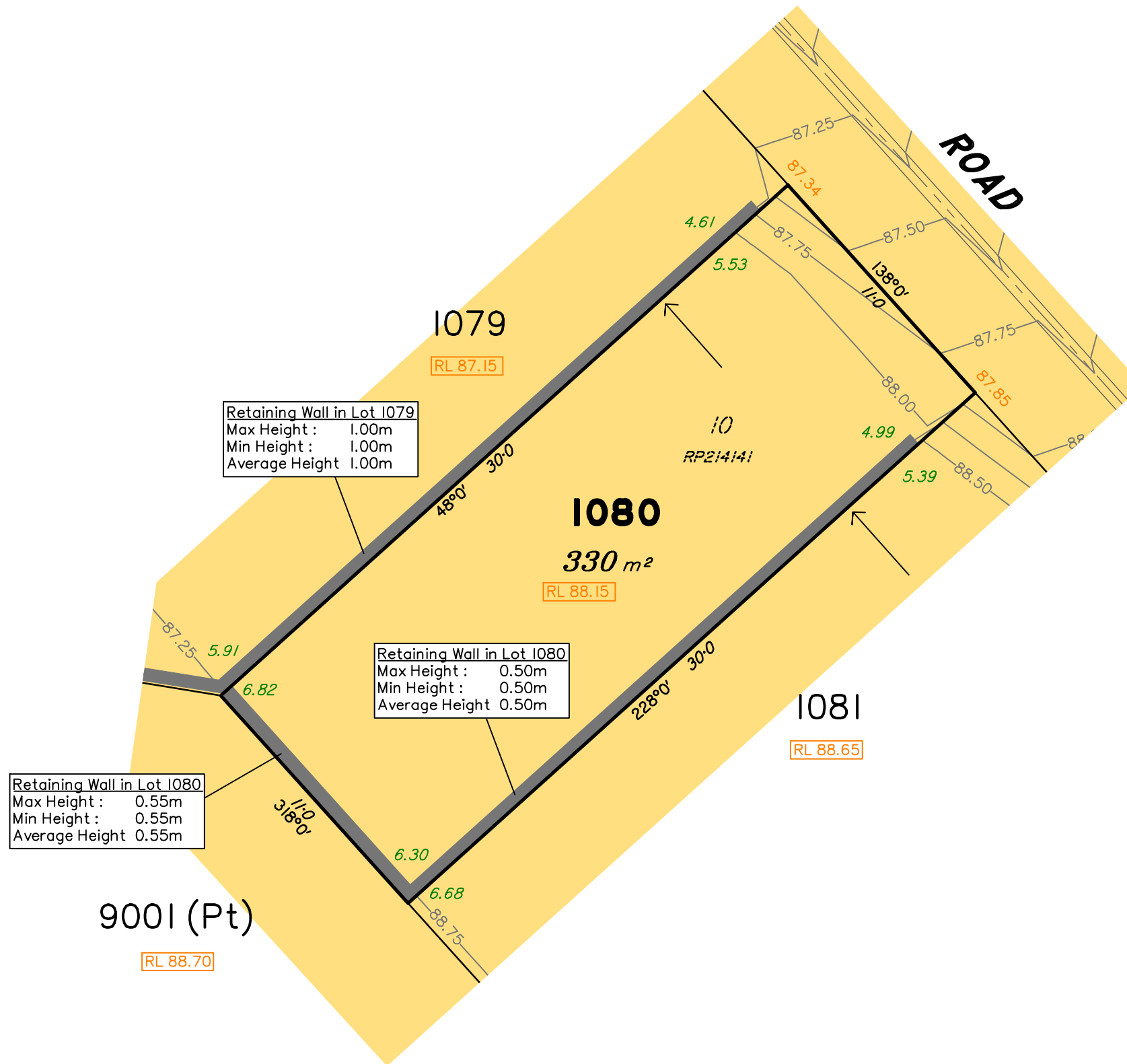
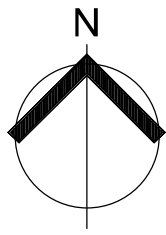
Disclosure Plan for Proposed Lot 1079 (Restricted) on SP313791

Described as part of Lot 9001 (Restricted) on SP302893
 Existing Title Reference: 51192607

Locality of Redbank Plains (Ipswich City Council)

Level Datum: AHD der.
 Origin of Levels: PM203515
 RL of Origin: 86.32m
 Contour Interval: 0.25m

Scale @A3 1: 200
 Dwg No. 9304 S 01 DP A_1079



LEGEND

- Area of Fill
- Area of Cut
- Design Contours
- ← Optional Built to Boundary Wall
- ▬ Retaining Wall
- 38.78 Finished Design Surface Level
- RL 38.78 Preferred Pad Level
- 5.60 Depth of Fill

(Not all items in this legend may be relevant to the lot shown hereon)

NOTES

This plan has been prepared from preliminary survey plan (SP313791) and engineering plans provided on the 28/10/2019 by KN Group Pty Ltd.

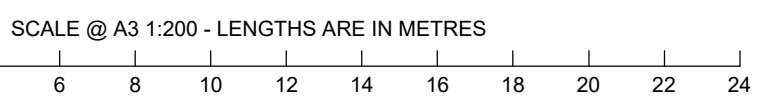
Lot 1080 is restricted to the depth of 15.24 metres below the surface, as defined on the plan M3172.

Development approval for reconfiguration of a lot and material change of use Application No: 7046/2018/CA has been approved by Ipswich City Council (23/07/2019) for this lot.

At the time of publication of this plan, development approval for operational works for this lot have not yet been approved.

All fill shall be placed and compacted in a controlled manner so that Level 1 level of responsibility may be achieved and certified as per AS3798-2007.

No.	by	Date	Description
A	TBG	06/11/19	Original Issue



saunders havill group

Saunders Havill Group Pty Ltd ABN 24 144 972 949
 Brisbane • Springfield • Rockhampton
 head office 9 Thompson St Bowen Hills Q 4006
 phone 1300 123 SHG web www.saundershavill.com

■ surveying ■ town planning ■ urban design ■ environmental management ■ landscape architecture

This Disclosure Plan is prepared for the sole purpose of satisfying the Disclosure requirements of the Land Sales Act and SHOULD NOT be used for any other purpose, particularly As-constructed purposes. This information is compiled from Design plans only, unless otherwise stated, and therefore is subject to final survey and construction of operational works.

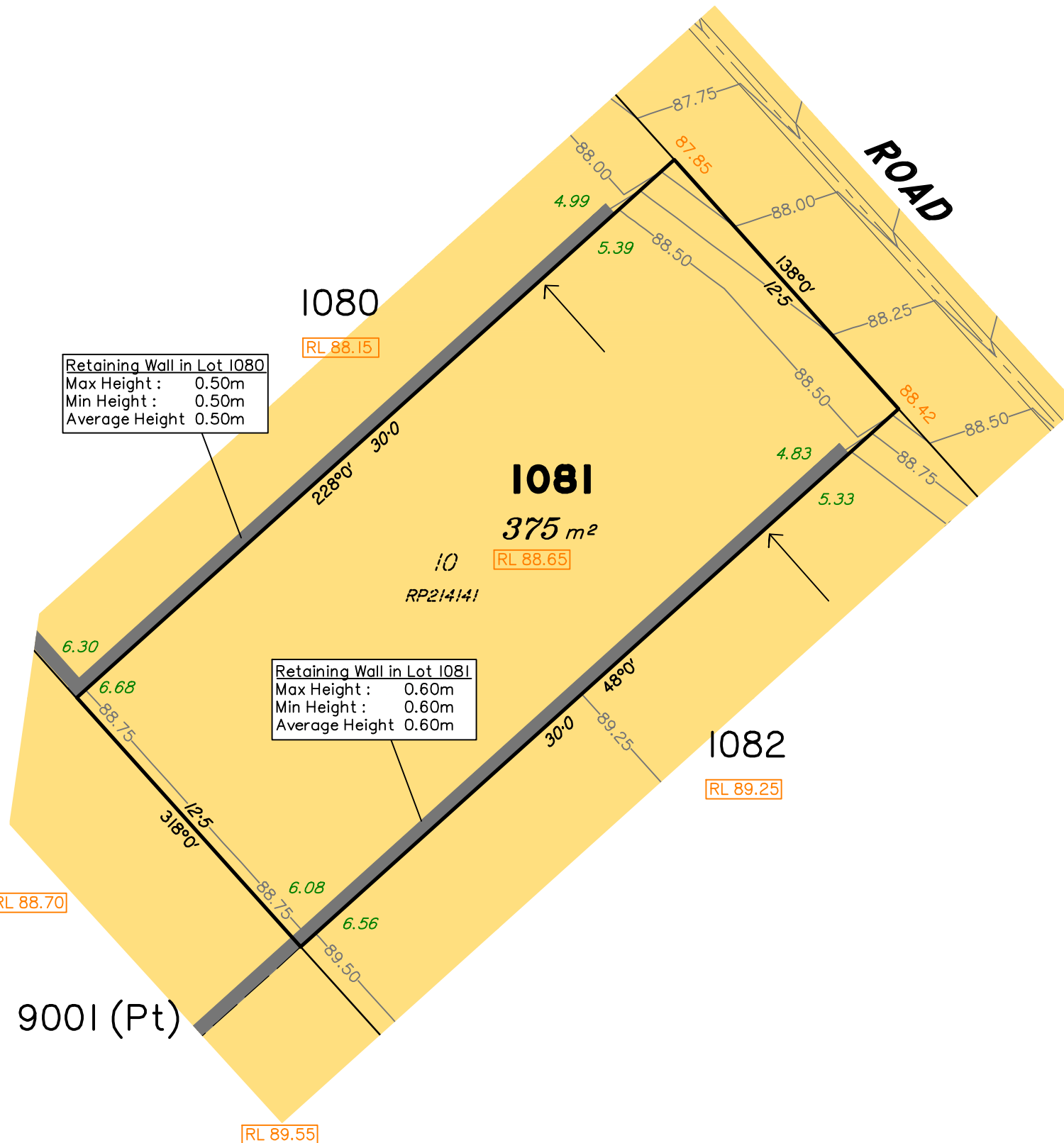
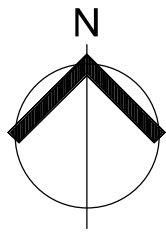
Disclosure Plan for Proposed Lot 1080 (Restricted) on SP313791

Described as part of Lot 9001 (Restricted) on SP302893
 Existing Title Reference: 51192607

Locality of Redbank Plains (Ipswich City Council)

Level Datum: AHD der.
 Origin of Levels: PM203515
 RL of Origin: 86.32m
 Contour Interval: 0.25m

Scale @A3 1: 200
 Dwg No. 9304 S 01 DP A_1080



LEGEND

- Area of Fill
- Area of Cut
- Design Contours
- Optional Built to Boundary Wall
- Retaining Wall
- 38.78 Finished Design Surface Level
- RL 38.78 Preferred Pad Level
- 5.60 Depth of Fill

(Not all items in this legend may be relevant to the lot shown hereon)

NOTES

This plan has been prepared from preliminary survey plan (SP313791) and engineering plans provided on the 28/10/2019 by KN Group Pty Ltd.

Lot 1081 is restricted to the depth of 15.24 metres below the surface, as defined on the plan M3172.


Development approval for reconfiguration of a lot and material change of use Application No: 7046/2018/CA has been approved by Ipswich City Council (23/07/2019) for this lot.

At the time of publication of this plan, development approval for operational works for this lot have not yet been approved.

All fill shall be placed and compacted in a controlled manner so that Level 1 level of responsibility may be achieved and certified as per AS3798-2007.

No.	by	Date	Description
A	TBG	06/11/19	Original Issue

SCALE @ A3 1:200 - LENGTHS ARE IN METRES

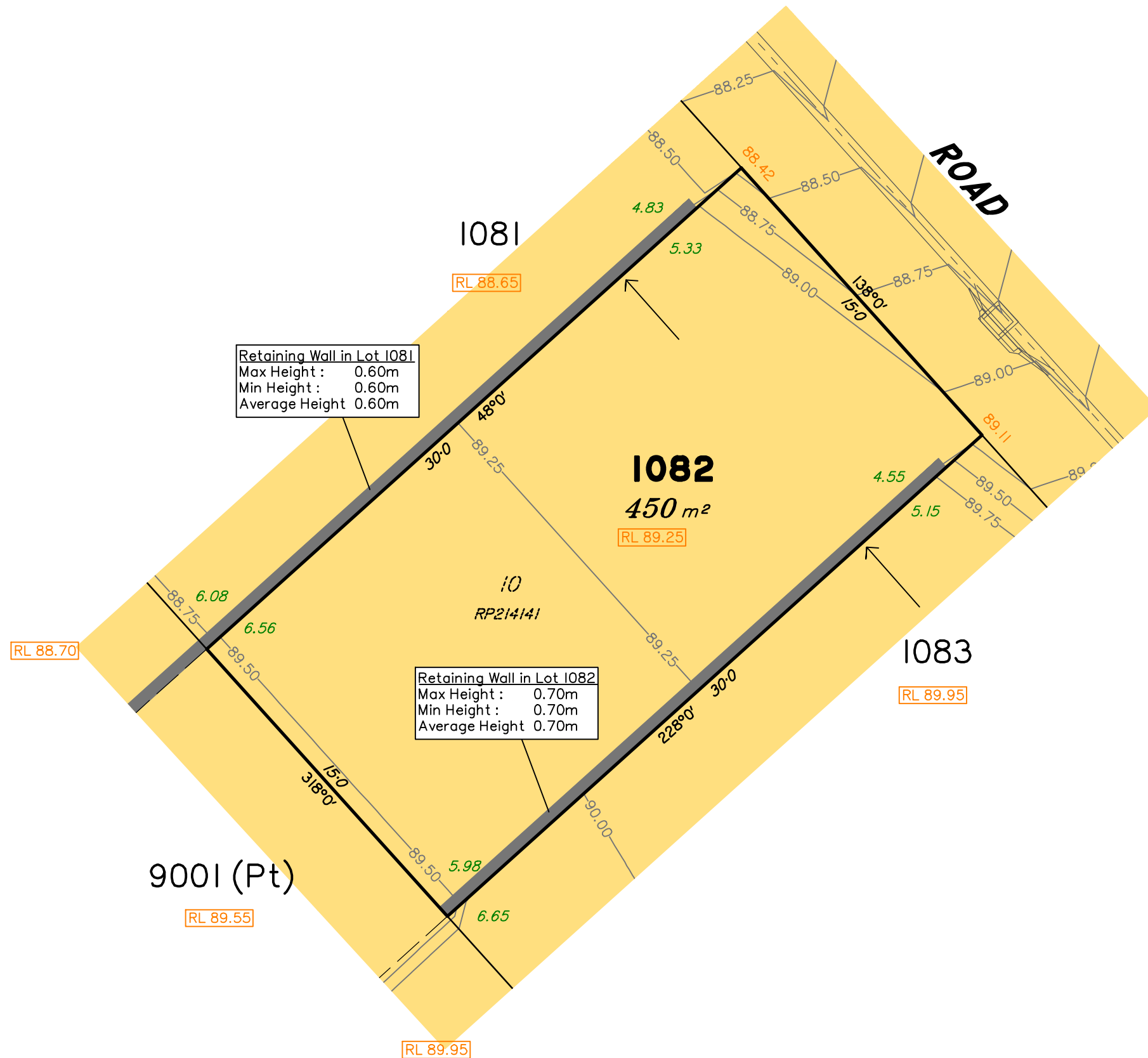


saunders havill group
 Saunders Havill Group Pty Ltd ABN 24 144 972 949
 Brisbane Springfield Rockhampton
 head office 9 Thompson St Bowen Hills Q 4006
 phone 1300 123 SHG web www.saundershavill.com
 ■ surveying ■ town planning ■ urban design ■ environmental management ■ landscape architecture

This Disclosure Plan is prepared for the sole purpose of satisfying the Disclosure requirements of the Land Sales Act and SHOULD NOT be used for any other purpose, particularly As-constructed purposes. This information is compiled from Design plans only, unless otherwise stated, and therefore is subject to final survey and construction of operational works.

Disclosure Plan for Proposed Lot 1081 (Restricted) on SP313791
 Described as part of Lot 9001 (Restricted) on SP302893
 Existing Title Reference: 51192607
 Locality of Redbank Plains (Ipswich City Council)

Level Datum: AHD der.
 Origin of Levels: PM203515
 RL of Origin: 86.32m
 Contour Interval: 0.25m
 Scale @A3 1: 200
 Dwg No. 9304 S 01 DP A_1081



LEGEND

- Area of Fill
 - Area of Cut
 - Design Contours
 - Optional Built to Boundary Wall
 - Retaining Wall
 - 38.78 Finished Design Surface Level
 - RL 38.78 Preferred Pad Level
 - 5.60 Depth of Fill
- (Not all items in this legend may be relevant to the lot shown hereon)

NOTES

This plan has been prepared from preliminary survey plan (SP313791) and engineering plans provided on the 28/10/2019 by KN Group Pty Ltd.

Lot 1082 is restricted to the depth of 15.24 metres below the surface, as defined on the plan M3172.

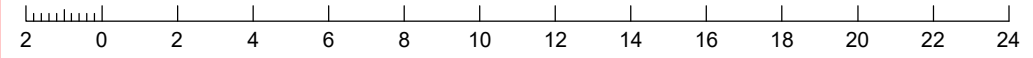
Development approval for reconfiguration of a lot and material change of use Application No: 7046/2018/CA has been approved by Ipswich City Council (23/07/2019) for this lot.

At the time of publication of this plan, development approval for operational works for this lot have not yet been approved.

All fill shall be placed and compacted in a controlled manner so that Level 1 level of responsibility may be achieved and certified as per AS3798-2007.

No.	by	Date	Description
A	TBG	06/11/19	Original Issue

SCALE @ A3 1:200 - LENGTHS ARE IN METRES

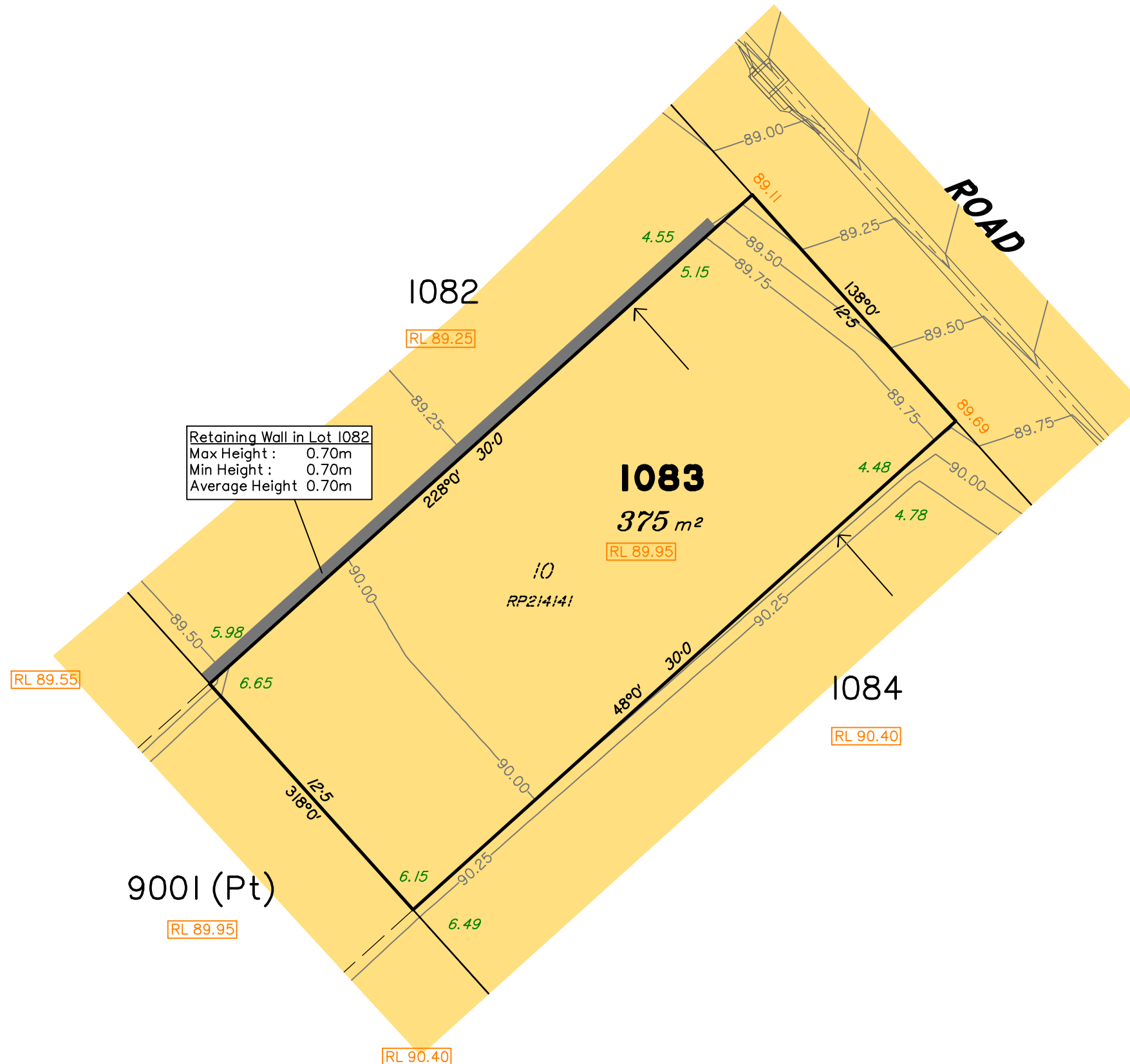
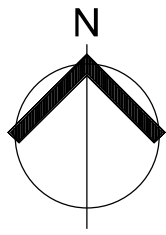


saunders havill group
 Saunders Havill Group Pty Ltd ABN 24 144 972 949
 Brisbane • Springfield • Rockhampton
 head office 9 Thompson St Bowen Hills Q 4006
 phone 1300 123 SHG web www.saundershavill.com
 ■ surveying ■ town planning ■ urban design ■ environmental management ■ landscape architecture

This Disclosure Plan is prepared for the sole purpose of satisfying the Disclosure requirements of the Land Sales Act and SHOULD NOT be used for any other purpose, particularly As-constructed purposes. This information is compiled from Design plans only, unless otherwise stated, and therefore is subject to final survey and construction of operational works.

Disclosure Plan for Proposed Lot 1082 (Restricted) on SP313791
 Described as part of Lot 9001 (Restricted) on SP302893
 Existing Title Reference: 51192607
 Locality of Redbank Plains (Ipswich City Council)

Level Datum: AHD der.
 Origin of Levels: PM203515
 RL of Origin: 86.32m
 Contour Interval: 0.25m
 Scale @A3 1: 200
 Dwg No. 9304 S 01 DP A_1082



Retaining Wall in Lot 1082
 Max Height : 0.70m
 Min Height : 0.70m
 Average Height 0.70m

LEGEND

- Area of Fill
- Area of Cut
- Design Contours
- Optional Built to Boundary Wall
- Retaining Wall
- 38.78 Finished Design Surface Level
- RL 38.78 Preferred Pad Level
- 5.60 Depth of Fill

(Not all items in this legend may be relevant to the lot shown hereon)

NOTES

This plan has been prepared from preliminary survey plan (SP313791) and engineering plans provided on the 28/10/2019 by KN Group Pty Ltd.

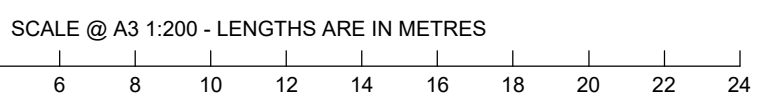
Lot 1083 is restricted to the depth of 15.24 metres below the surface, as defined on the plan M3172.

Development approval for reconfiguration of a lot and material change of use Application No: 7046/2018/CA has been approved by Ipswich City Council (23/07/2019) for this lot.

At the time of publication of this plan, development approval for operational works for this lot have not yet been approved.

All fill shall be placed and compacted in a controlled manner so that Level 1 level of responsibility may be achieved and certified as per AS3798-2007.

No.	by	Date	Description
A	TBG	06/11/19	Original Issue



saunders havill group

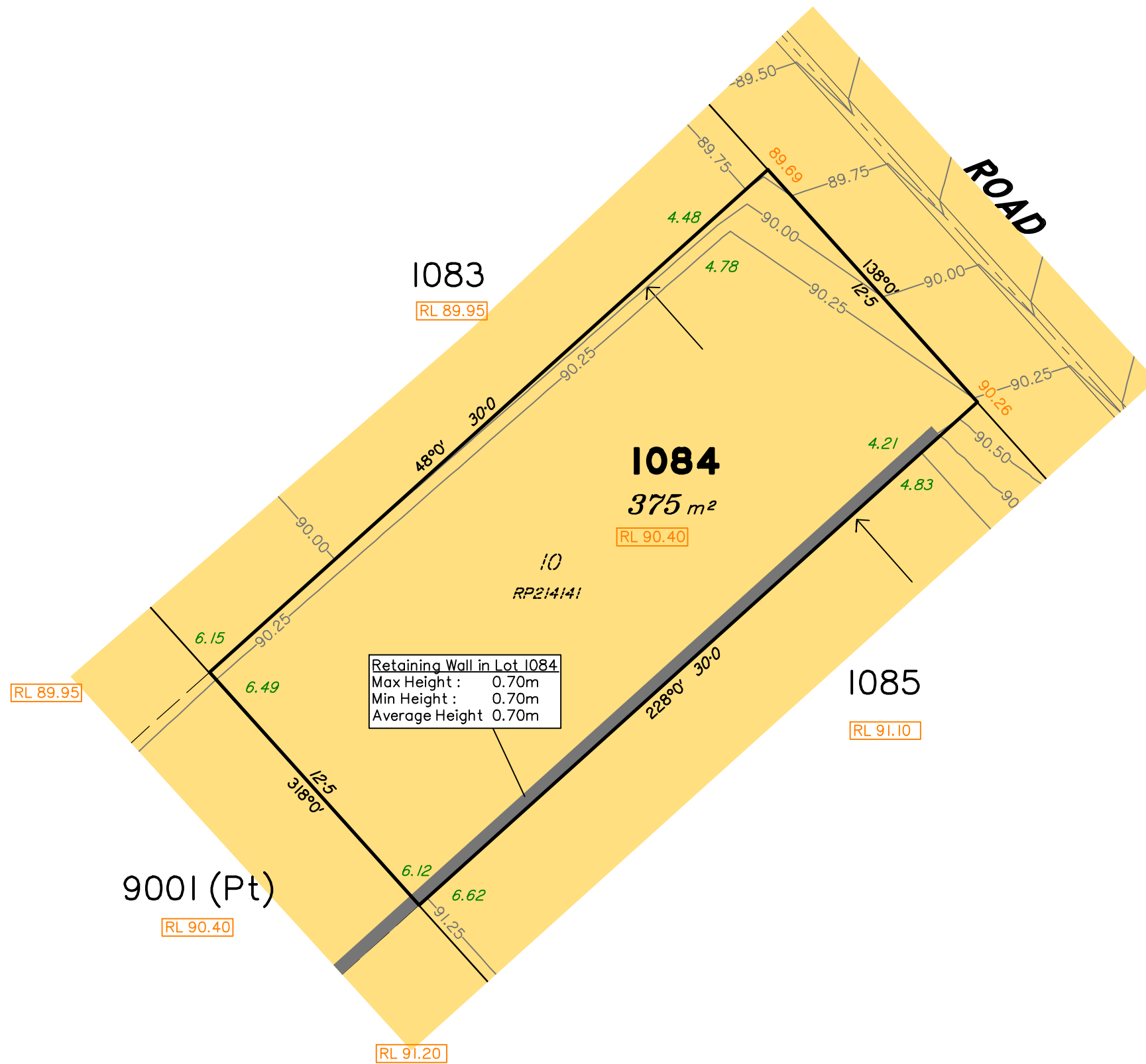
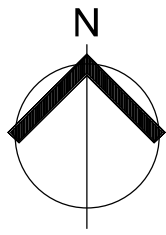
Saunders Havill Group Pty Ltd ABN 24 144 972 949
 Brisbane Springfield Rockhampton
 head office 9 Thompson St Bowen Hills Q 4006
 phone 1300 123 SHG web www.saundershavill.com

■ surveying ■ town planning ■ urban design ■ environmental management ■ landscape architecture

This Disclosure Plan is prepared for the sole purpose of satisfying the Disclosure requirements of the Land Sales Act and SHOULD NOT be used for any other purpose, particularly As-constructed purposes. This information is compiled from Design plans only, unless otherwise stated, and therefore is subject to final survey and construction of operational works.

Disclosure Plan for Proposed Lot 1083 (Restricted) on SP313791
 Described as part of Lot 9001 (Restricted) on SP302893
 Existing Title Reference: 51192607
 Locality of Redbank Plains (Ipswich City Council)

Level Datum: AHD der.
 Origin of Levels: PM203515
 RL of Origin: 86.32m
 Contour Interval: 0.25m
 Scale @A3 1: 200
 Dwg No. 9304 S 01 DP A_1083



LEGEND

- Area of Fill
- Area of Cut
- Design Contours
- Optional Built to Boundary Wall
- Retaining Wall
- 38.78 Finished Design Surface Level
- RL 38.78 Preferred Pad Level
- 5.60 Depth of Fill

(Not all items in this legend may be relevant to the lot shown hereon)

NOTES

This plan has been prepared from preliminary survey plan (SP313791) and engineering plans provided on the 28/10/2019 by KN Group Pty Ltd.

Lot 1084 is restricted to the depth of 15.24 metres below the surface, as defined on the plan M3172.

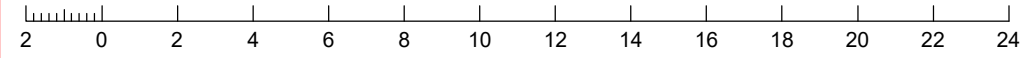
Development approval for reconfiguration of a lot and material change of use Application No: 7046/2018/CA has been approved by Ipswich City Council (23/07/2019) for this lot.

At the time of publication of this plan, development approval for operational works for this lot have not yet been approved.

All fill shall be placed and compacted in a controlled manner so that Level 1 level of responsibility may be achieved and certified as per AS3798-2007.

No.	by	Date	Description
A	TBG	06/11/19	Original Issue

SCALE @ A3 1:200 - LENGTHS ARE IN METRES

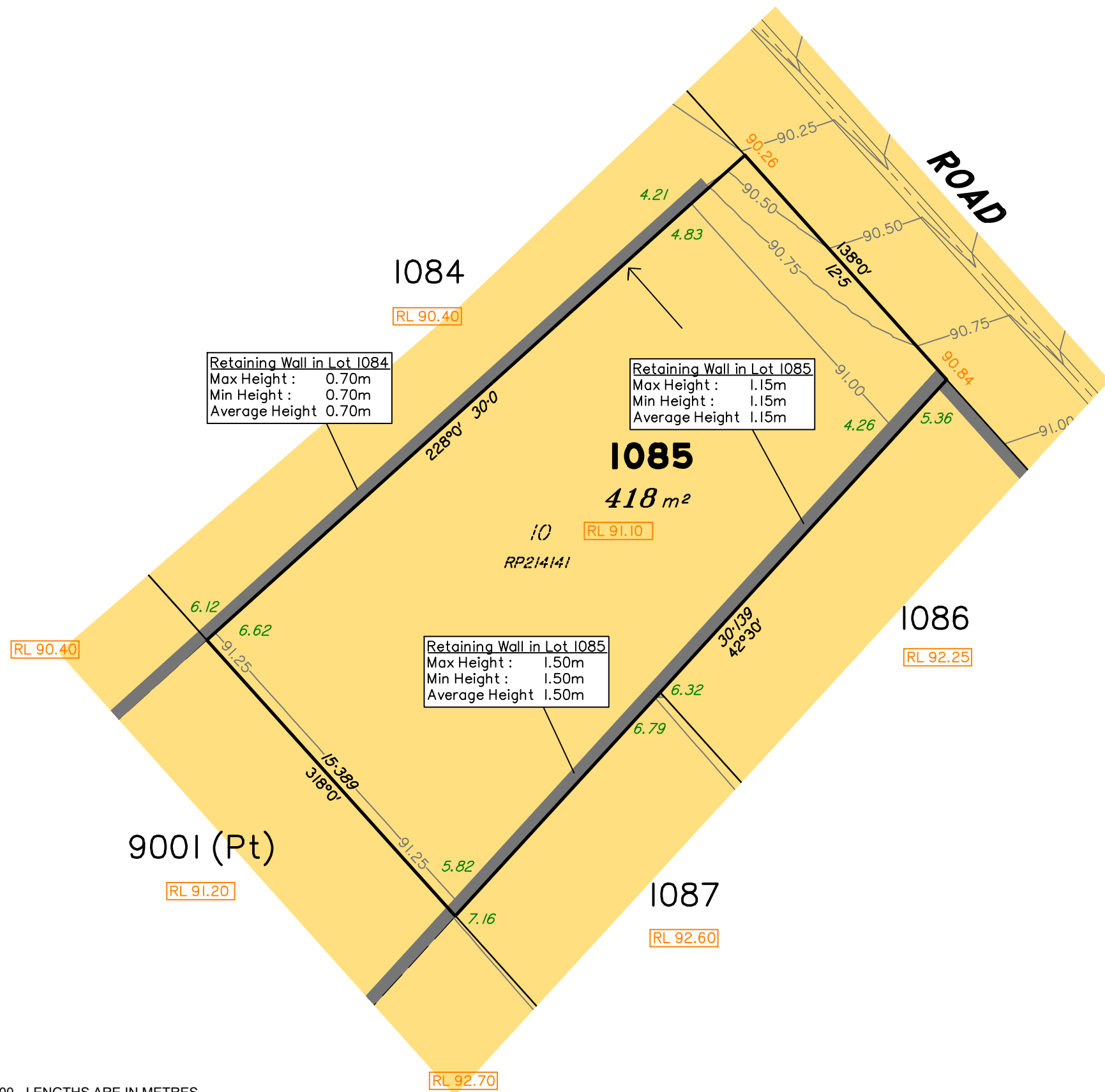
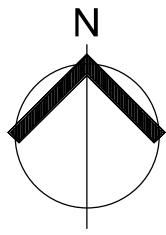


saunders havill group
 Saunders Havill Group Pty Ltd ABN 24 144 972 949
 Brisbane • Springfield • Rockhampton
 head office 9 Thompson St Bowen Hills Q 4006
 phone 1300 123 SHG web www.saundershavill.com
 ■ surveying ■ town planning ■ urban design ■ environmental management ■ landscape architecture

This Disclosure Plan is prepared for the sole purpose of satisfying the Disclosure requirements of the Land Sales Act and SHOULD NOT be used for any other purpose, particularly As-constructed purposes. This information is compiled from Design plans only, unless otherwise stated, and therefore is subject to final survey and construction of operational works.

Disclosure Plan for Proposed Lot 1084 (Restricted) on SP313791
 Described as part of Lot 9001 (Restricted) on SP302893
 Existing Title Reference: 51192607
 Locality of Redbank Plains (Ipswich City Council)

Level Datum: AHD der.
 Origin of Levels: PM203515
 RL of Origin: 86.32m
 Contour Interval: 0.25m
 Scale @A3 1: 200
 Dwg No. 9304 S 01 DP A_1084



LEGEND

- Area of Fill
- Area of Cut
- Design Contours
- Optional Built to Boundary Wall
- Retaining Wall
- 38.78 Finished Design Surface Level
- RL 38.78 Preferred Pad Level
- 5.60 Depth of Fill

(Not all items in this legend may be relevant to the lot shown hereon)

NOTES

This plan has been prepared from preliminary survey plan (SP313791) and engineering plans provided on the 28/10/2019 by KN Group Pty Ltd.

Lot 1085 is restricted to the depth of 15.24 metres below the surface, as defined on the plan M3172.

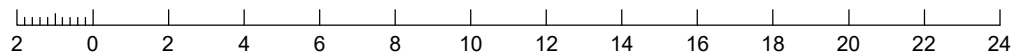
Development approval for reconfiguration of a lot and material change of use Application No: 7046/2018/CA has been approved by Ipswich City Council (23/07/2019) for this lot.

At the time of publication of this plan, development approval for operational works for this lot have not yet been approved.

All fill shall be placed and compacted in a controlled manner so that Level 1 level of responsibility may be achieved and certified as per AS3798-2007.

No.	by	Date	Description
A	TBG	06/11/19	Original Issue

SCALE @ A3 1:200 - LENGTHS ARE IN METRES



Saunders Havill Group Pty Ltd ABN 24 144 972 949
 Brisbane • Springfield • Rockhampton
 head office 9 Thompson St Bowen Hills Q 4006
 phone 1300 123 SHG web www.saundershavill.com

■ surveying ■ town planning ■ urban design ■ environmental management ■ landscape architecture

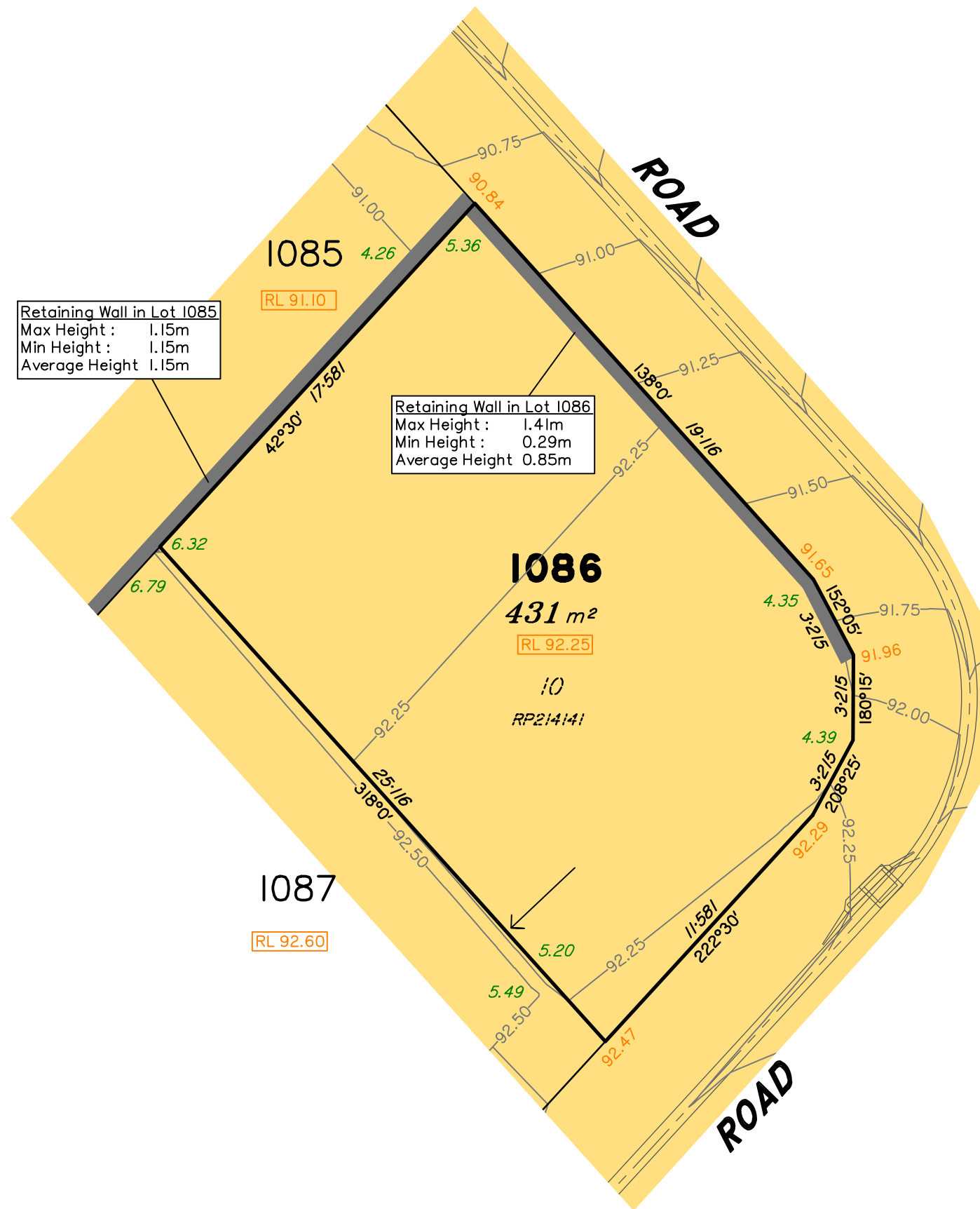
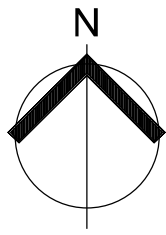
This Disclosure Plan is prepared for the sole purpose of satisfying the Disclosure requirements of the Land Sales Act and SHOULD NOT be used for any other purpose, particularly As-constructed purposes. This information is compiled from Design plans only, unless otherwise stated, and therefore is subject to final survey and construction of operational works.

Disclosure Plan for Proposed Lot 1085 (Restricted) on SP313791

Described as part of Lot 9001 (Restricted) on SP302893
 Existing Title Reference: 51192607

Locality of Redbank Plains (Ipswich City Council)

Level Datum: AHD der.
 Origin of Levels: PM203515
 RL of Origin: 86.32m
 Contour Interval: 0.25m
 Scale @A3 1: 200
 Dwg No. 9304 S 01 DP A_1085



Retaining Wall in Lot 1085
 Max Height : 1.15m
 Min Height : 1.15m
 Average Height 1.15m

Retaining Wall in Lot 1086
 Max Height : 1.41m
 Min Height : 0.29m
 Average Height 0.85m

LEGEND

- Area of Fill
- Area of Cut
- Design Contours
- Optional Built to Boundary Wall
- Retaining Wall
- 38.78 Finished Design Surface Level
- RL 38.78 Preferred Pad Level
- 5.60 Depth of Fill

(Not all items in this legend may be relevant to the lot shown hereon)

NOTES

This plan has been prepared from preliminary survey plan (SP313791) and engineering plans provided on the 28/10/2019 by KN Group Pty Ltd.

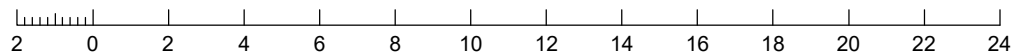
Lot 1086 is restricted to the depth of 15.24 metres below the surface, as defined on the plan M3172.

Development approval for reconfiguration of a lot and material change of use Application No: 7046/2018/CA has been approved by Ipswich City Council (23/07/2019) for this lot.

At the time of publication of this plan, development approval for operational works for this lot have not yet been approved.

All fill shall be placed and compacted in a controlled manner so that Level 1 level of responsibility may be achieved and certified as per AS3798-2007.

SCALE @ A3 1:200 - LENGTHS ARE IN METRES



No.	by	Date	Description
A	TBG	06/11/19	Original Issue



Saunders Havill Group Pty Ltd ABN 24 144 972 949
 Brisbane Springfield Rockhampton
 head office 9 Thompson St Bowen Hills Q 4006
 phone 1300 123 SHG web www.saundershavill.com

■ surveying ■ town planning ■ urban design ■ environmental management ■ landscape architecture

This Disclosure Plan is prepared for the sole purpose of satisfying the Disclosure requirements of the Land Sales Act and SHOULD NOT be used for any other purpose, particularly As-constructed purposes. This information is compiled from Design plans only, unless otherwise stated, and therefore is subject to final survey and construction of operational works.

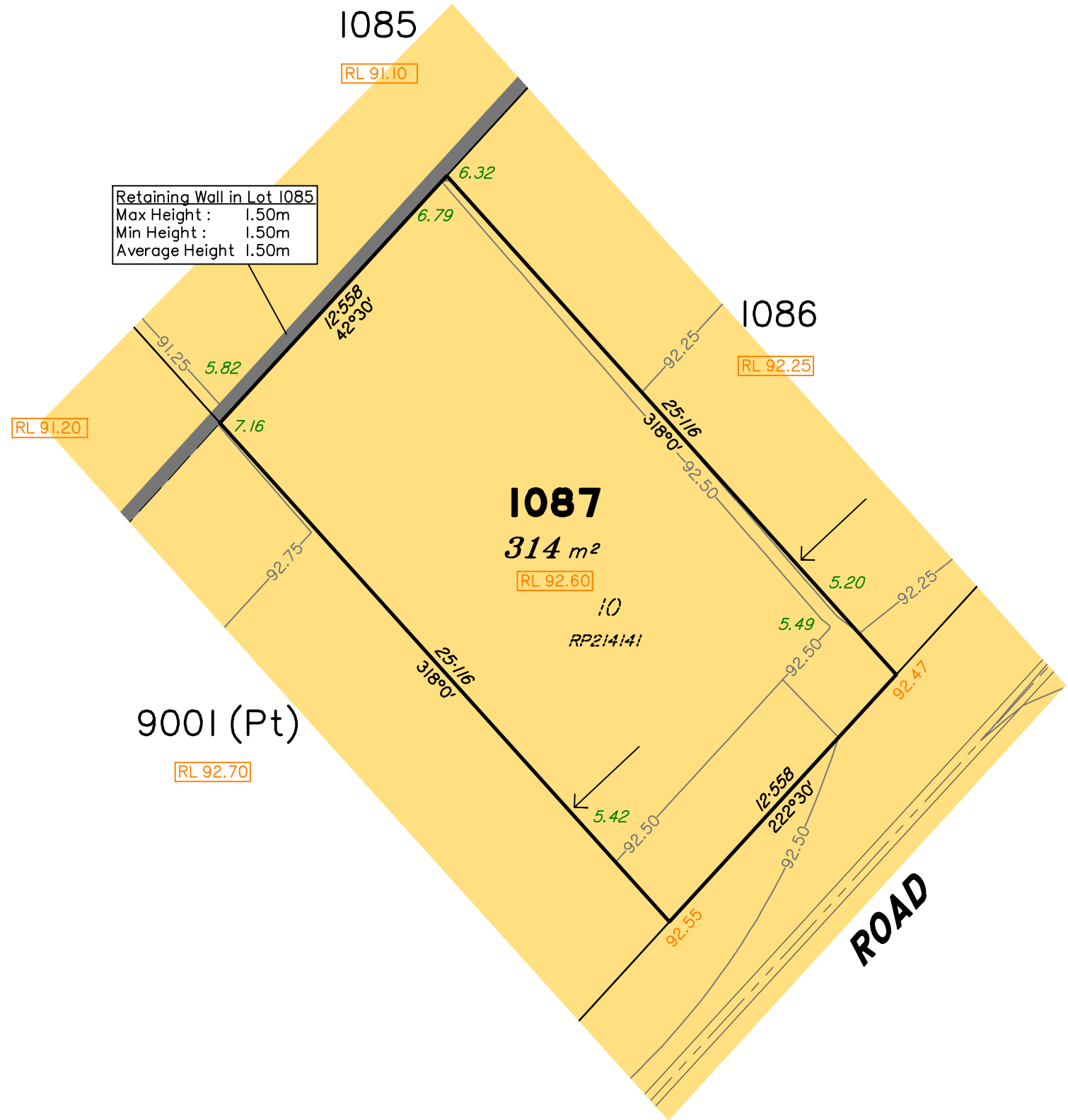
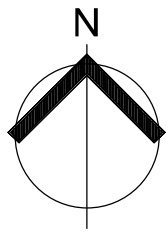
Disclosure Plan for Proposed Lot 1086 (Restricted) on SP313791

Described as part of Lot 9001 (Restricted) on SP302893
 Existing Title Reference: 51192607

Locality of Redbank Plains (Ipswich City Council)

Level Datum: AHD der.
 Origin of Levels: PM203515
 RL of Origin: 86.32m
 Contour Interval: 0.25m

Scale @A3 1: 200
 Dwg No. 9304 S 01 DP A_1086



Retaining Wall in Lot 1085
 Max Height : 1.50m
 Min Height : 1.50m
 Average Height 1.50m

LEGEND

- Area of Fill
- Area of Cut
- Design Contours
- Optional Built to Boundary Wall
- Retaining Wall
- 38.78 Finished Design Surface Level
- RL 38.78 Preferred Pad Level
- 5.60 Depth of Fill

(Not all items in this legend may be relevant to the lot shown hereon)

NOTES

This plan has been prepared from preliminary survey plan (SP313791) and engineering plans provided on the 28/10/2019 by KN Group Pty Ltd.

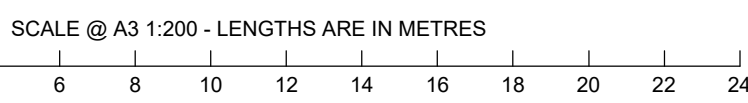
Lot 1087 is restricted to the depth of 15.24 metres below the surface, as defined on the plan M3172.

Development approval for reconfiguration of a lot and material change of use Application No: 7046/2018/CA has been approved by Ipswich City Council (23/07/2019) for this lot.

At the time of publication of this plan, development approval for operational works for this lot have not yet been approved.

All fill shall be placed and compacted in a controlled manner so that Level 1 level of responsibility may be achieved and certified as per AS3798-2007.

No.	by	Date	Description
A	TBG	06/11/19	Original Issue



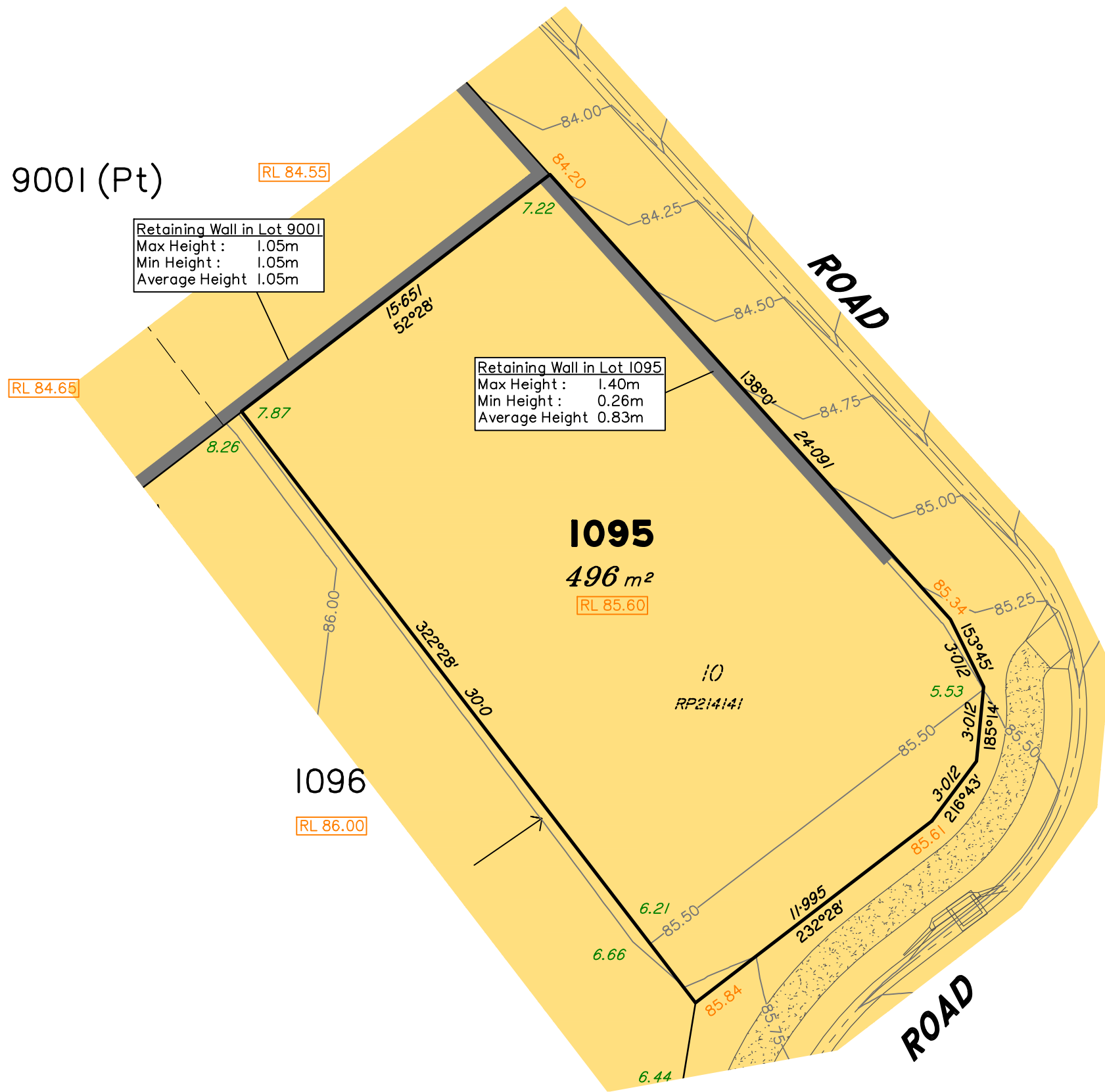
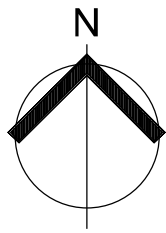
Saunders Havill Group Pty Ltd ABN 24 144 972 949
 Brisbane • Springfield • Rockhampton
 head office 9 Thompson St Bowen Hills Q 4006
 phone 1300 123 SHG web www.saundershavill.com

■ surveying ■ town planning ■ urban design ■ environmental management ■ landscape architecture

This Disclosure Plan is prepared for the sole purpose of satisfying the Disclosure requirements of the Land Sales Act and SHOULD NOT be used for any other purpose, particularly As-constructed purposes. This information is compiled from Design plans only, unless otherwise stated, and therefore is subject to final survey and construction of operational works.

Disclosure Plan for Proposed Lot 1087 (Restricted) on SP313791
 Described as part of Lot 9001 (Restricted) on SP302893
 Existing Title Reference: 51192607
 Locality of Redbank Plains (Ipswich City Council)

Level Datum: AHD der.
 Origin of Levels: PM203515
 RL of Origin: 86.32m
 Contour Interval: 0.25m
 Scale @A3 1: 200
 Dwg No. 9304 S 01 DP A_1087



Retaining Wall in Lot 9001
 Max Height : 1.05m
 Min Height : 1.05m
 Average Height 1.05m

Retaining Wall in Lot 1095
 Max Height : 1.40m
 Min Height : 0.26m
 Average Height 0.83m

LEGEND

- Area of Fill
- Area of Cut
- Design Contours
- Optional Built to Boundary Wall
- Retaining Wall
- 38.78 Finished Design Surface Level
- RL 38.78 Preferred Pad Level
- 5.60 Depth of Fill

(Not all items in this legend may be relevant to the lot shown hereon)

NOTES

This plan has been prepared from preliminary survey plan (SP313791) and engineering plans provided on the 28/10/2019 by KN Group Pty Ltd.

Lot 1095 is restricted to the depth of 15.24 metres below the surface, as defined on the plan M3172.


Development approval for reconfiguration of a lot and material change of use Application No: 7046/2018/CA has been approved by Ipswich City Council (23/07/2019) for this lot.

At the time of publication of this plan, development approval for operational works for this lot have not yet been approved.

All fill shall be placed and compacted in a controlled manner so that Level 1 level of responsibility may be achieved and certified as per AS3798-2007.

No.	by	Date	Description
A	TBG	06/11/19	Original Issue

SCALE @ A3 1:200 - LENGTHS ARE IN METRES



Saunders Havill Group Pty Ltd ABN 24 144 972 949
 Brisbane Springfield Rockhampton
 head office 9 Thompson St Bowen Hills Q 4006
 phone 1300 123 SHG web www.saundershavill.com

■ surveying ■ town planning ■ urban design ■ environmental management ■ landscape architecture

This Disclosure Plan is prepared for the sole purpose of satisfying the Disclosure requirements of the Land Sales Act and SHOULD NOT be used for any other purpose, particularly As-constructed purposes. This information is compiled from Design plans only, unless otherwise stated, and therefore is subject to final survey and construction of operational works.

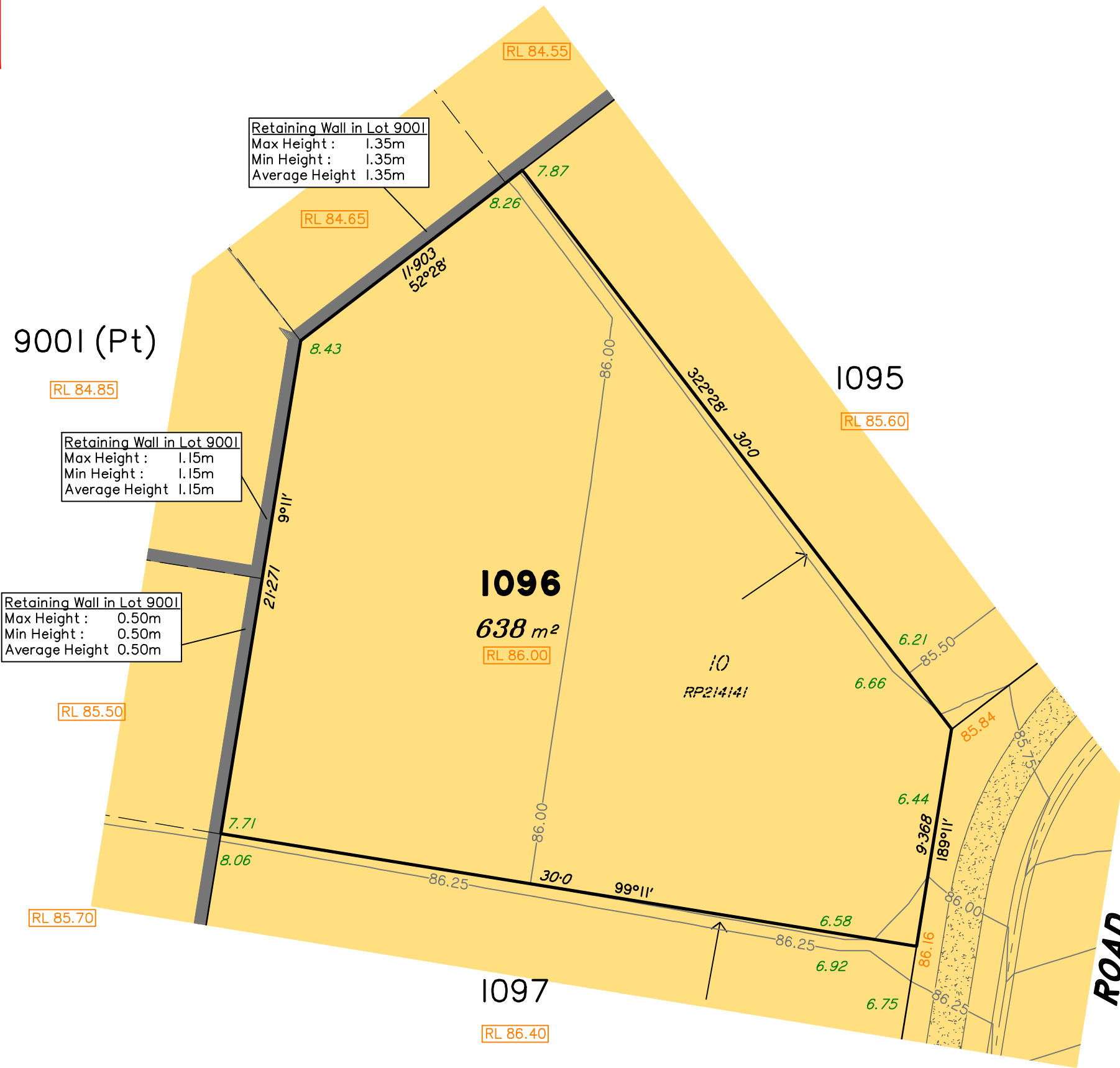
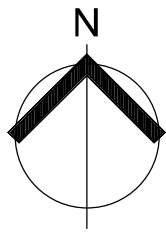
Disclosure Plan for Proposed Lot 1095 (Restricted) on SP313791

Described as part of Lot 9001 (Restricted) on SP302893
 Existing Title Reference: 51192607

Locality of Redbank Plains (Ipswich City Council)

Level Datum: AHD der.
 Origin of Levels: PM203515
 RL of Origin: 86.32m
 Contour Interval: 0.25m

Scale @A3 1: 200
 Dwg No. 9304 S 01 DP A_1095



LEGEND

- Area of Fill
 - Area of Cut
 - Design Contours
 - Optional Built to Boundary Wall
 - Retaining Wall
 - 38.78 Finished Design Surface Level
 - RL 38.78 Preferred Pad Level
 - 5.60 Depth of Fill
- (Not all items in this legend may be relevant to the lot shown hereon)

NOTES

This plan has been prepared from preliminary survey plan (SP313791) and engineering plans provided on the 28/10/2019 by KN Group Pty Ltd.

Lot 1096 is restricted to the depth of 15.24 metres below the surface, as defined on the plan M3172.

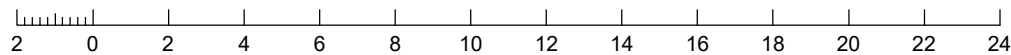
Development approval for reconfiguration of a lot and material change of use Application No: 7046/2018/CA has been approved by Ipswich City Council (23/07/2019) for this lot.

At the time of publication of this plan, development approval for operational works for this lot have not yet been approved.

All fill shall be placed and compacted in a controlled manner so that Level 1 level of responsibility may be achieved and certified as per AS3798-2007.

No.	by	Date	Description
A	TBG	06/11/19	Original Issue

SCALE @ A3 1:200 - LENGTHS ARE IN METRES



saunders havill group
 ■ surveying ■ town planning ■ urban design ■ environmental management ■ landscape architecture

Saunders Havill Group Pty Ltd ABN 24 144 972 949
 Brisbane ■ Springfield ■ Rockhampton
 head office 9 Thompson St Bowen Hills Q 4006
 phone 1300 123 SHG web www.saundershavill.com

This Disclosure Plan is prepared for the sole purpose of satisfying the Disclosure requirements of the Land Sales Act and SHOULD NOT be used for any other purpose, particularly As-constructed purposes. This information is compiled from Design plans only, unless otherwise stated, and therefore is subject to final survey and construction of operational works.

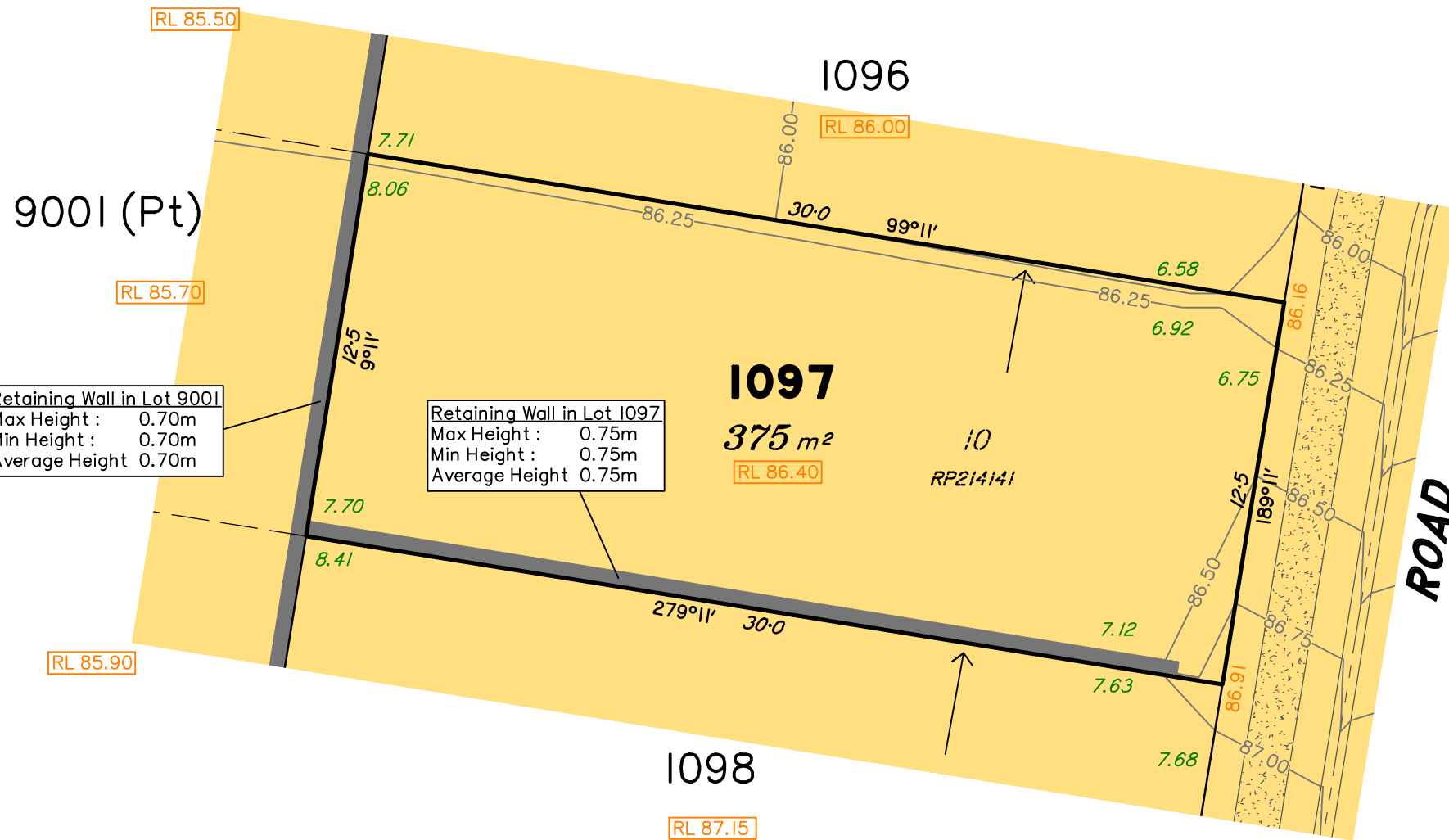
Disclosure Plan for Proposed Lot 1096 (Restricted) on SP313791

Described as part of Lot 9001 (Restricted) on SP302893
 Existing Title Reference: 51192607

Locality of Redbank Plains (Ipswich City Council)

Level Datum: AHD der.
 Origin of Levels: PM203515
 RL of Origin: 86.32m
 Contour Interval: 0.25m

Scale @A3 1: 200
 Dwg No. 9304 S 01 DP A_1096



LEGEND

- Area of Fill
- Area of Cut
- Design Contours
- Optional Built to Boundary Wall
- Retaining Wall
- 38.78 Finished Design Surface Level
- RL 38.78 Preferred Pad Level
- 5.60 Depth of Fill

(Not all items in this legend may be relevant to the lot shown hereon)

NOTES

This plan has been prepared from preliminary survey plan (SP313791) and engineering plans provided on the 28/10/2019 by KN Group Pty Ltd.

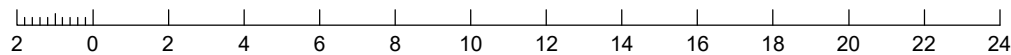
Lot 1097 is restricted to the depth of 15.24 metres below the surface, as defined on the plan M3172.

Development approval for reconfiguration of a lot and material change of use Application No: 7046/2018/CA has been approved by Ipswich City Council (23/07/2019) for this lot.

At the time of publication of this plan, development approval for operational works for this lot have not yet been approved.

All fill shall be placed and compacted in a controlled manner so that Level 1 level of responsibility may be achieved and certified as per AS3798-2007.

SCALE @ A3 1:200 - LENGTHS ARE IN METRES



No.	by	Date	Description
A	TBG	06/11/19	Original Issue



Saunders Havill Group Pty Ltd ABN 24 144 972 949
 Brisbane Springfield Rockhampton
 head office 9 Thompson St Bowen Hills Q 4006
 phone 1300 123 SHG web www.saundershavill.com

■ surveying ■ town planning ■ urban design ■ environmental management ■ landscape architecture

This Disclosure Plan is prepared for the sole purpose of satisfying the Disclosure requirements of the Land Sales Act and SHOULD NOT be used for any other purpose, particularly As-constructed purposes. This information is compiled from Design plans only, unless otherwise stated, and therefore is subject to final survey and construction of operational works.

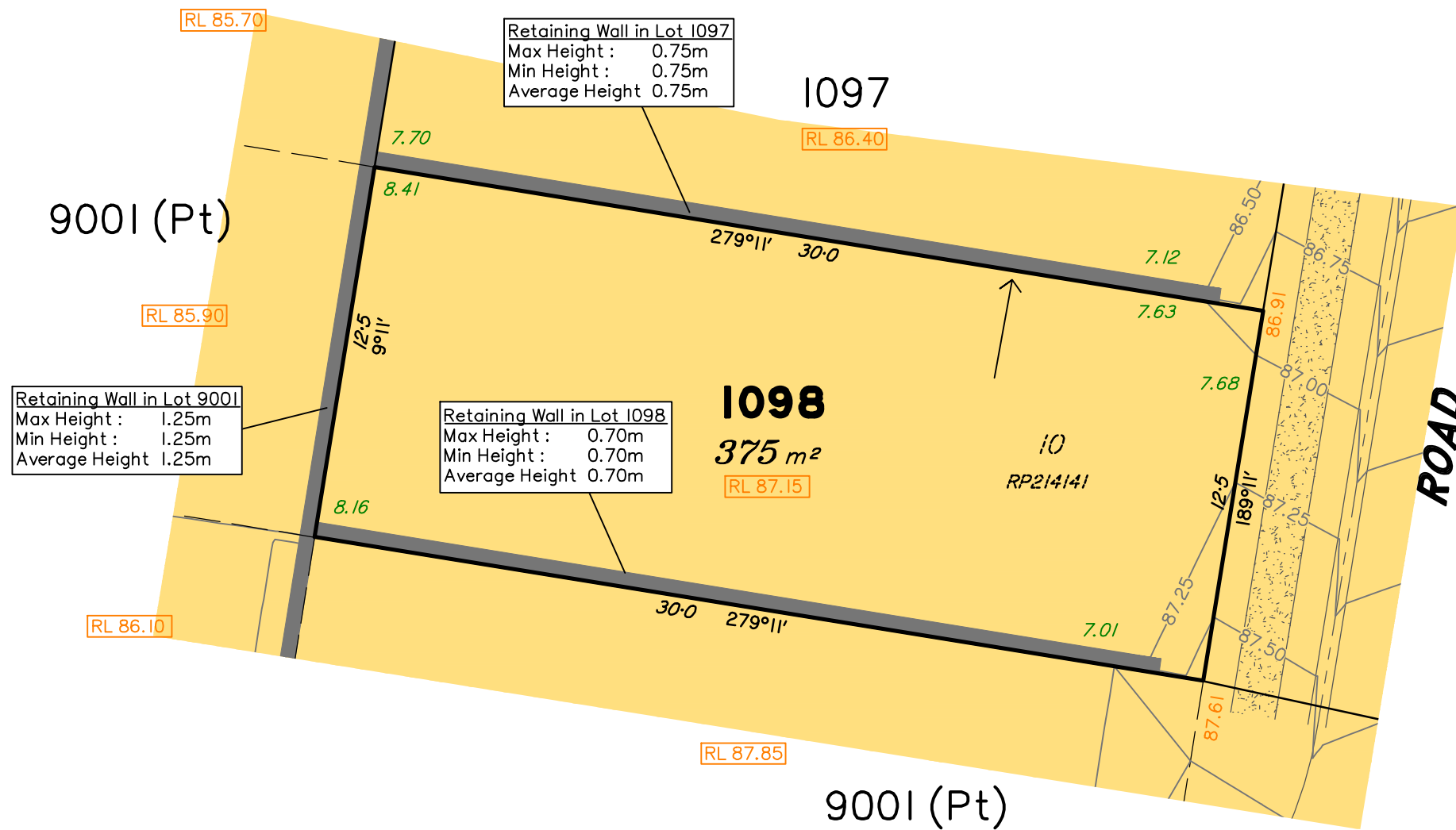
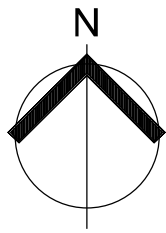
Disclosure Plan for Proposed Lot 1097 (Restricted) on SP313791

Described as part of Lot 9001 (Restricted) on SP302893
 Existing Title Reference: 51192607

Locality of Redbank Plains (Ipswich City Council)

Level Datum: AHD der.
 Origin of Levels: PM203515
 RL of Origin: 86.32m
 Contour Interval: 0.25m

Scale @A3 1: 200
 Dwg No. 9304 S 01 DP A_1097



LEGEND

- Area of Fill
- Area of Cut
- Design Contours
- Optional Built to Boundary Wall
- Retaining Wall
- 38.78 Finished Design Surface Level
- RL 38.78 Preferred Pad Level
- 5.60 Depth of Fill

(Not all items in this legend may be relevant to the lot shown hereon)

NOTES

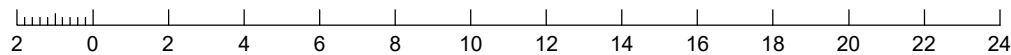
This plan has been prepared from preliminary survey plan (SP313791) and engineering plans provided on the 28/10/2019 by KN Group Pty Ltd.

Lot 1098 is restricted to the depth of 15.24 metres below the surface, as defined on the plan M3172.

Development approval for reconfiguration of a lot and material change of use Application No: 7046/2018/CA has been approved by Ipswich City Council (23/07/2019) for this lot.

At the time of publication of this plan, development approval for operational works for this lot have not yet been approved.

SCALE @ A3 1:200 - LENGTHS ARE IN METRES



No.	by	Date	Description
A	TBG	06/11/19	Original Issue



Saunders Havill Group Pty Ltd ABN 24 144 972 949
 Brisbane Springfield Rockhampton
 head office 9 Thompson St Bowen Hills Q 4006
 phone 1300 123 SHG web www.saundershavill.com

■ surveying ■ town planning ■ urban design ■ environmental management ■ landscape architecture

This Disclosure Plan is prepared for the sole purpose of satisfying the Disclosure requirements of the Land Sales Act and SHOULD NOT be used for any other purpose, particularly As-constructed purposes. This information is compiled from Design plans only, unless otherwise stated, and therefore is subject to final survey and construction of operational works.

Disclosure Plan for Proposed Lot 1098 (Restricted) on SP313791

Described as part of Lot 9001 (Restricted) on SP302893
 Existing Title Reference: 51192607

Locality of Redbank Plains (Ipswich City Council)

Level Datum: AHD der.
 Origin of Levels: PM203515
 RL of Origin: 86.32m
 Contour Interval: 0.25m

Scale @A3 1: 200
 Dwg No. 9304 S 01 DP A_1098