


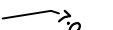
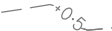



DISCLOSURE PLAN

For Proposed Lot 4
on SP309548,
84 Samsonvale Road
Strathpine

CURRENTLY DESCRIBED AS
RPD Lot 1 on RP105238

LOCALITY Strathpine
LOCAL AUTHORITY Moreton Bay Regional

Legend

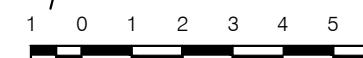
- Area of Fill 
- Proposed Surface Contour 
- Fill Depth Contour 
- Proposed Retaining Wall 
- Proposed Earthworks Batter 
- Surface Level  X RL 6.120

Notes

- Area & Dimensions are subject to Survey Plan Registration.
- Proposed contours, fill and retaining wall details are compiled from the engineering design plans provided by Peak Urban, received on 26/08/2019.
- Due to plotting limitations the retaining walls shown are indicative only and may not show the true width of the wall.
- Levels shown are referenced to the Australian Height Datum (AHD)
- This plan was prepared to satisfy Section 11 of the *Land Sales Act QLD 1984*.
- Builders shall not build off the design levels shown; a site survey is required.
- These notes are an integral part of this plan.
- Earthworks fill on the subject allotment will be undertaken and compacted in accordance with the provisions of AS3798-2007 Tables 5.1 and 8.1 under Level1 supervision.



SCALE 1:150 SHEET SIZE A3



rps RPS Australia East Pty Ltd
ACN 140 292 762
ABN 44 140 292 762
Level 4 HQ South
520 Wickham Street
PO Box 1559
Fortitude Valley QLD 4006

© COPYRIGHT PROTECTS THIS PLAN
Unauthorised reproduction or amendment
not permitted. Please contact the author.

This plan has been prepared by RPS
Australia East Pty Ltd (Cadastral
Surveyor) to satisfy the requirements
of the Land Sales Act 1984.

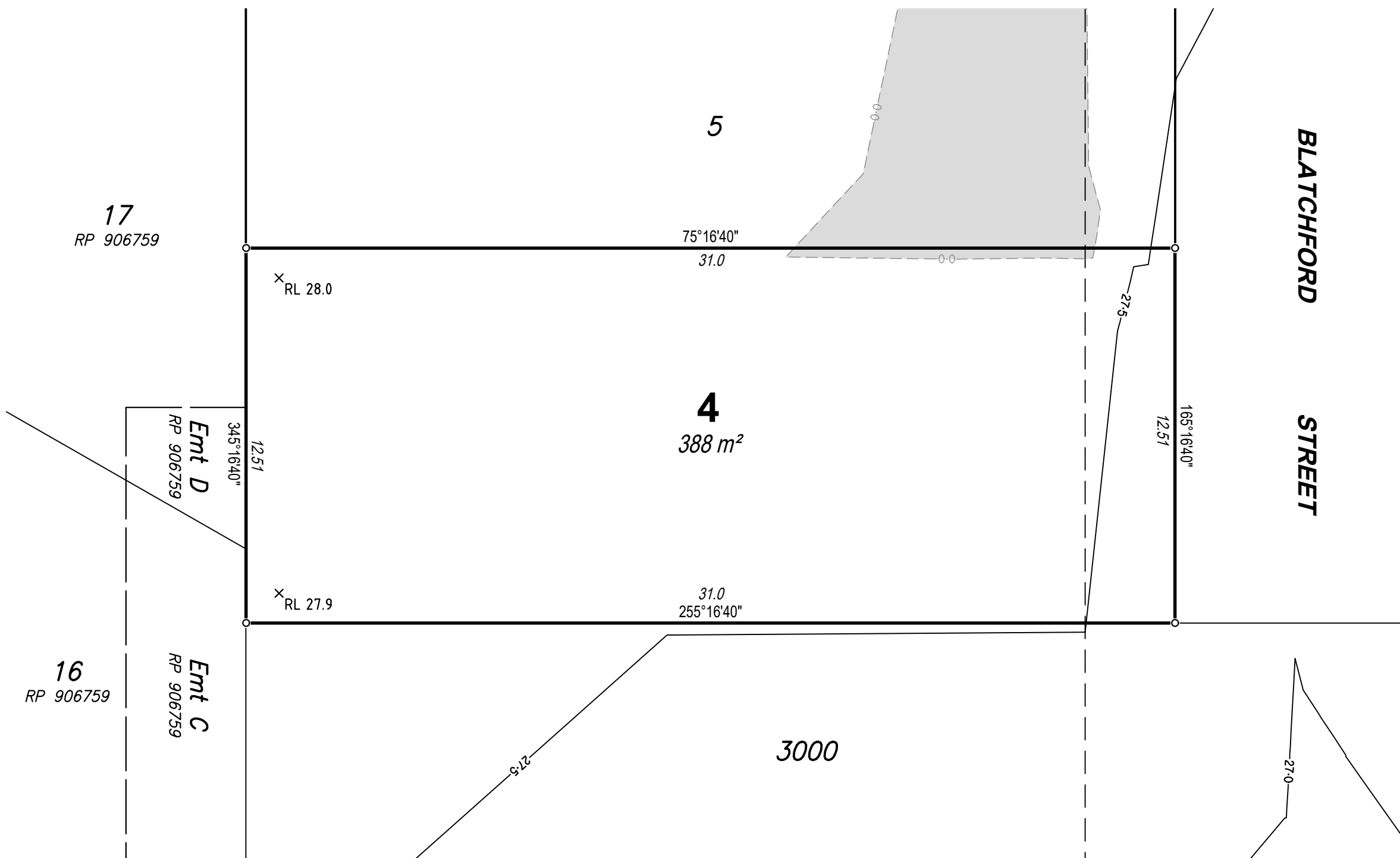
T +61 7 3539 9500
F +61 7 3539 9501
W rpsgroup.com

DWG. 142823-Stg2-Dis

SH. 1 of 1

DATE	PROJECT	PLAN	AMD.
02/04/20	142823	3/4	-

The depth of fill on this lot is between 0.0m and 0.5m.



17
RP 906759

X RL 28.0

75°16'40"
31.0

4
388 m²

X RL 27.9

31.0
255°16'40"

16
RP 906759

Emt D
RP 906759

Emt C
RP 906759

3000

BLATCHFORD STREET

DISCLOSURE PLAN

For Proposed Lot 5
on SP309548,
84 Samsonvale Road
Strathpine

CURRENTLY DESCRIBED AS
RPD Lot 1 on RP105238

LOCALITY Strathpine
LOCAL AUTHORITY Moreton Bay Regional

Legend

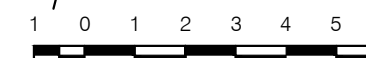
- Area of Fill
- Proposed Surface Contour 0
- Fill Depth Contour 0.5
- Proposed Retaining Wall
- Proposed Earthworks Batter
- Surface Level X RL 6.120

Notes

- Area & Dimensions are subject to Survey Plan Registration.
- Proposed contours, fill and retaining wall details are compiled from the engineering design plans provided by Peak Urban, received on 26/08/2019.
- Due to plotting limitations the retaining walls shown are indicative only and may not show the true width of the wall.
- Levels shown are referenced to the Australian Height Datum (AHD)
- This plan was prepared to satisfy Section 11 of the *Land Sales Act QLD 1984*.
- Builders shall not build off the design levels shown; a site survey is required.
- These notes are an integral part of this plan.
- Earthworks fill on the subject allotment will be undertaken and compacted in accordance with the provisions of AS3798-2007 Tables 5.1 and 8.1 under Level1 supervision.



SCALE 1:150 SHEET SIZE A3

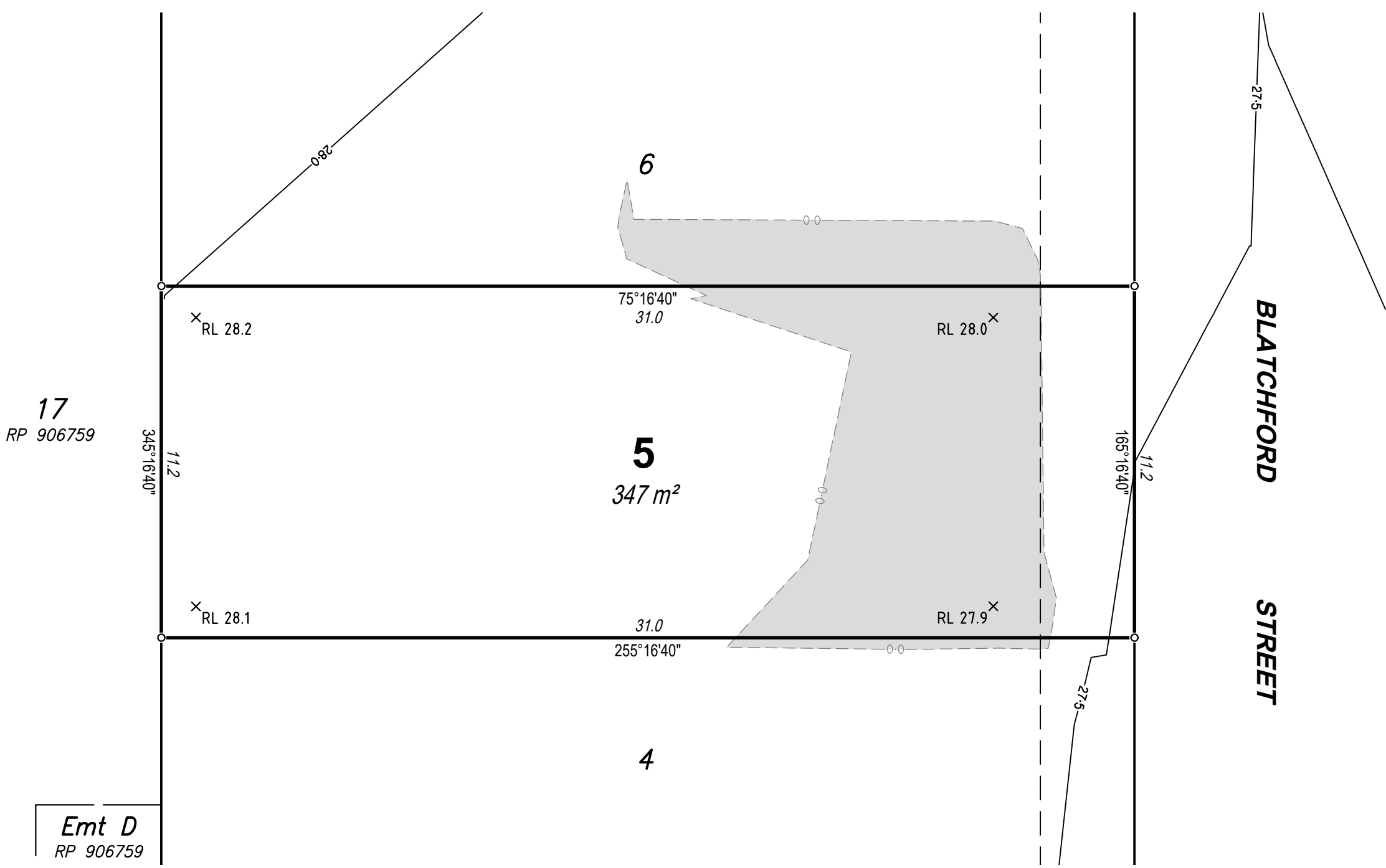


RPS RPS Australia East Pty Ltd
ACN 140 292 762
ABN 44 140 292 762
Level 4 HQ South
520 Wickham Street
PO Box 1559
Fortitude Valley QLD 4006

© COPYRIGHT PROTECTS THIS PLAN
Unauthorised reproduction or amendment
not permitted. Please contact the author.

This plan has been prepared by RPS
Australia East Pty Ltd (Cadastral
Surveyor) to satisfy the requirements
of the Land Sales Act 1984.

T +61 7 3539 9500
F +61 7 3539 9501
W rpsgroup.com



17
RP 906759

345°16'40"
11.2

X RL 28.2

6

75°16'40"
31.0

RL 28.0 X

5
347 m²

X RL 28.1

31.0
255°16'40"

RL 27.9 X

4

165°16'40"
11.2

BLATCHFORD

STREET

27.5

Emt D
RP 906759

The depth of fill on this lot is between
0.0m and 0.5m.

DWG. 142823-Stg2-Dis SH. 1 of 1

DATE	PROJECT	PLAN	AMD.
02/04/20	142823	3/5	-


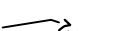
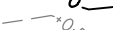

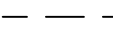

DISCLOSURE PLAN

For Proposed Lot 6
on SP309548,
84 Samsonvale Road
Strathpine

CURRENTLY DESCRIBED AS
RPD Lot 1 on RP105238

LOCALITY Strathpine
LOCAL AUTHORITY Moreton Bay Regional

Legend

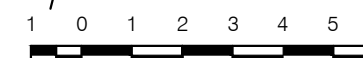
- Area of Fill 
- Proposed Surface Contour 
- Fill Depth Contour 
- Proposed Retaining Wall 
- Proposed Earthworks Batter 
- Surface Level  X RL 6.120

Notes

- Area & Dimensions are subject to Survey Plan Registration.
- Proposed contours, fill and retaining wall details are compiled from the engineering design plans provided by Peak Urban, received on 26/08/2019.
- Due to plotting limitations the retaining walls shown are indicative only and may not show the true width of the wall.
- Levels shown are referenced to the Australian Height Datum (AHD)
- This plan was prepared to satisfy Section 11 of the *Land Sales Act QLD 1984*.
- Builders shall not build off the design levels shown; a site survey is required.
- These notes are an integral part of this plan.
- Earthworks fill on the subject allotment will be undertaken and compacted in accordance with the provisions of AS3798-2007 Tables 5.1 and 8.1 under Level1 supervision.



SCALE 1:150 SHEET SIZE A3

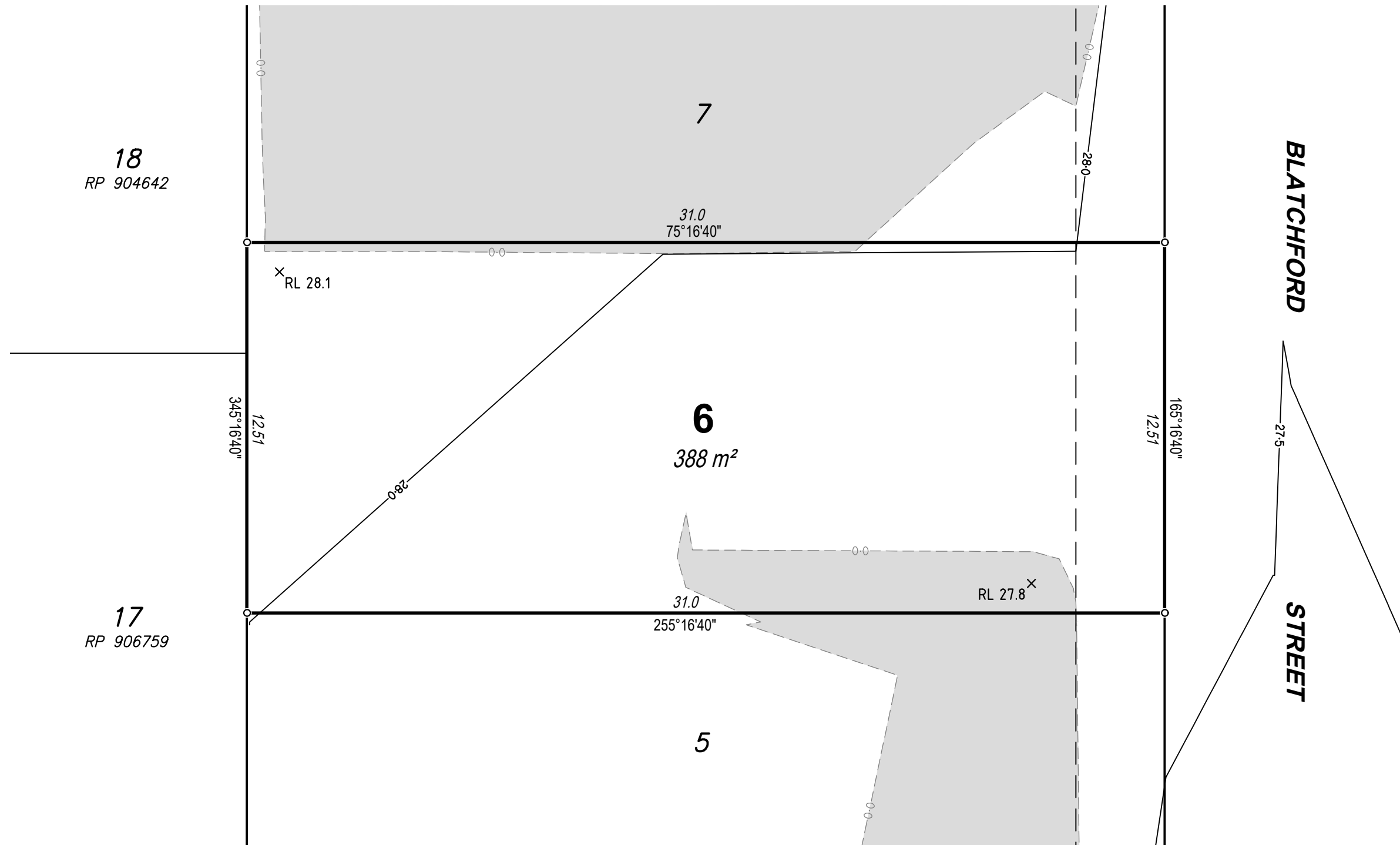


RPS Australia East Pty Ltd
ACN 140 292 762
ABN 44 140 292 762
Level 4 HQ South
520 Wickham Street
PO Box 1559
Fortitude Valley QLD 4006

© COPYRIGHT PROTECTS THIS PLAN
Unauthorised reproduction or amendment
not permitted. Please contact the author.

This plan has been prepared by RPS
Australia East Pty Ltd (Cadastral
Surveyor) to satisfy the requirements
of the Land Sales Act 1984.

T +61 7 3539 9500
F +61 7 3539 9501
W rpsgroup.com



The depth of fill on this lot is between
0.0m and 0.5m.

DWG. 142823-Stg2-Dis SH. 1 of 1

DATE	PROJECT	PLAN	AMD.
02/04/20	142823	3/6	-


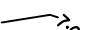
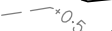



DISCLOSURE PLAN

For Proposed Lot 7
on SP309548,
84 Samsonvale Road
Strathpine

CURRENTLY DESCRIBED AS
RPD Lot 1 on RP105238

LOCALITY Strathpine
LOCAL AUTHORITY Moreton Bay Regional

Legend

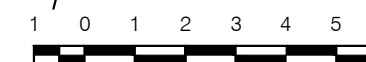
- Area of Fill 
- Proposed Surface Contour 
- Fill Depth Contour 
- Proposed Retaining Wall 
- Proposed Earthworks Batter 
- Surface Level  X RL 6.120

Notes

- Area & Dimensions are subject to Survey Plan Registration.
- Proposed contours, fill and retaining wall details are compiled from the engineering design plans provided by Peak Urban, received on 26/08/2019.
- Due to plotting limitations the retaining walls shown are indicative only and may not show the true width of the wall.
- Levels shown are referenced to the Australian Height Datum (AHD)
- This plan was prepared to satisfy Section 11 of the *Land Sales Act QLD 1984*.
- Builders shall not build off the design levels shown; a site survey is required.
- These notes are an integral part of this plan.
- Earthworks fill on the subject allotment will be undertaken and compacted in accordance with the provisions of AS3798-2007 Tables 5.1 and 8.1 under Level1 supervision.



SCALE 1:150 SHEET SIZE A3

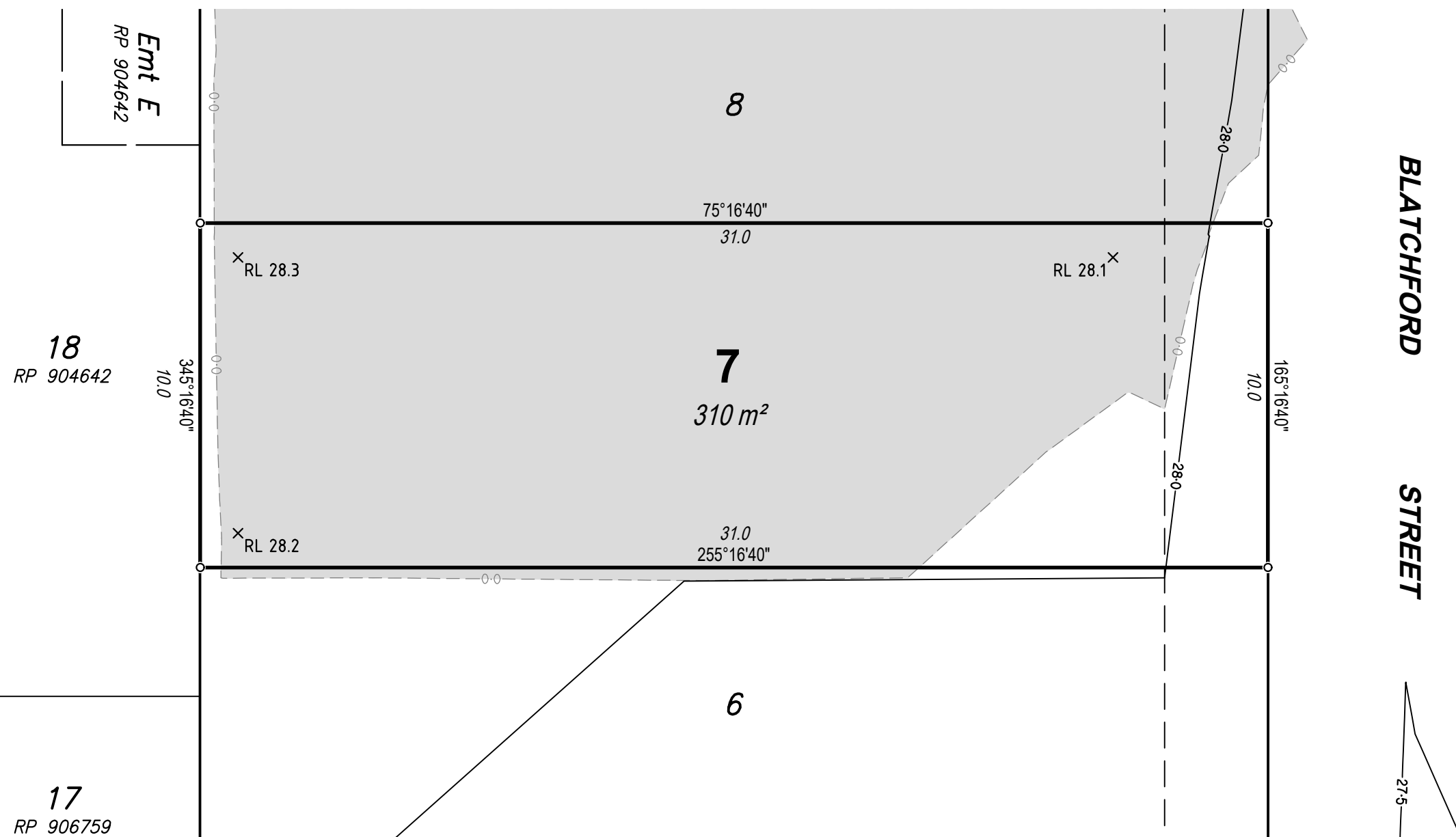


rps RPS Australia East Pty Ltd
ACN 140 292 762
ABN 44 140 292 762
Level 4 HQ South
520 Wickham Street
PO Box 1559
Fortitude Valley QLD 4006

© COPYRIGHT PROTECTS THIS PLAN
Unauthorised reproduction or amendment
not permitted. Please contact the author.

This plan has been prepared by RPS
Australia East Pty Ltd (Cadastral
Surveyor) to satisfy the requirements
of the Land Sales Act 1984.

T +61 7 3539 9500
F +61 7 3539 9501
W rpsgroup.com



The depth of fill on this lot is between
0.0m and 0.5m.

DWG. 142823-Stg2-Dis SH. 1 of 1

DATE	PROJECT	PLAN	AMD.
02/04/20	142823	3/7	-

DISCLOSURE PLAN

For Proposed Lot 8
on SP309548,
84 Samsonvale Road
Strathpine

CURRENTLY DESCRIBED AS
RPD Lot 1 on RP105238

LOCALITY Strathpine
LOCAL AUTHORITY Moreton Bay Regional

Legend

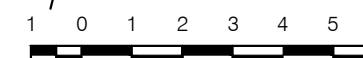
- Area of Fill
- Proposed Surface Contour
- Fill Depth Contour
- Proposed Retaining Wall
- Proposed Earthworks Batter
- Surface Level X RL 6.120

Notes

- Area & Dimensions are subject to Survey Plan Registration.
- Proposed contours, fill and retaining wall details are compiled from the engineering design plans provided by Peak Urban, received on 26/08/2019.
- Due to plotting limitations the retaining walls shown are indicative only and may not show the true width of the wall.
- Levels shown are referenced to the Australian Height Datum (AHD)
- This plan was prepared to satisfy Section 11 of the *Land Sales Act QLD 1984*.
- Builders shall not build off the design levels shown; a site survey is required.
- These notes are an integral part of this plan.
- Earthworks fill on the subject allotment will be undertaken and compacted in accordance with the provisions of AS3798-2007 Tables 5.1 and 8.1 under Level1 supervision.



SCALE 1:150 SHEET SIZE A3

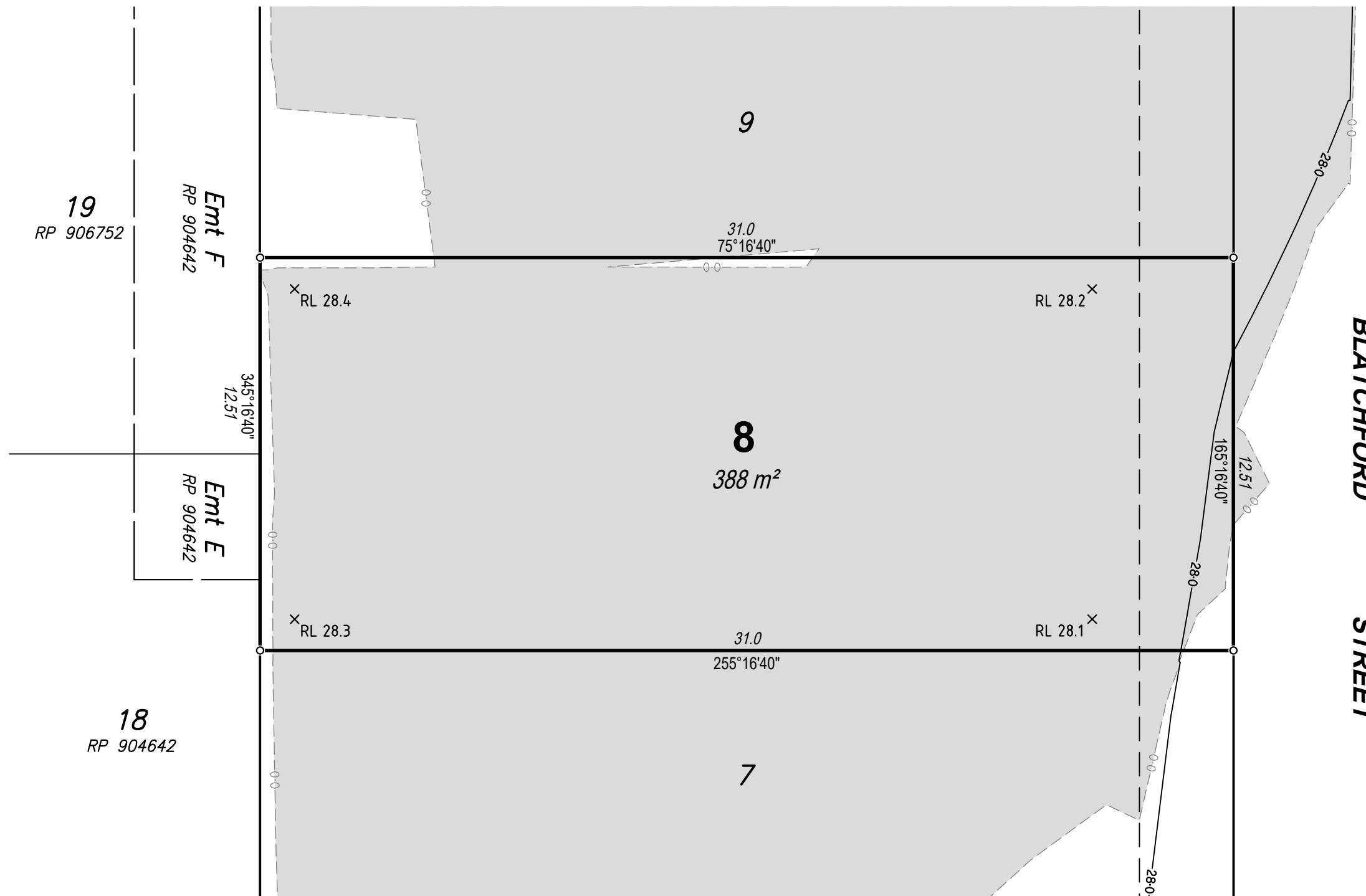


rps RPS Australia East Pty Ltd
ACN 140 292 762
ABN 44 140 292 762

© COPYRIGHT PROTECTS THIS PLAN
Unauthorised reproduction or amendment
not permitted. Please contact the author.

This plan has been prepared by RPS
Australia East Pty Ltd (Cadastral
Surveyor) to satisfy the requirements
of the Land Sales Act 1984.

Level 4 HQ South
520 Wickham Street
PO Box 1559
Fortitude Valley QLD 4006
T +61 7 3539 9500
F +61 7 3539 9501
W rpsgroup.com



The depth of fill on this lot is between 0.0m and 0.5m.

DWG. 142823-Stg2-Dis			SH. 1 of 1
DATE	PROJECT	PLAN	AMD.
02/04/20	142823	3/8	-


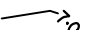
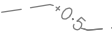



DISCLOSURE PLAN

For Proposed Lot 9
on SP309548,
84 Samsonvale Road
Strathpine

CURRENTLY DESCRIBED AS
RPD Lot 1 on RP105238

LOCALITY Strathpine
LOCAL AUTHORITY Moreton Bay Regional

Legend

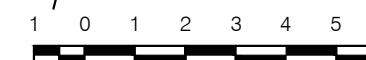
- Area of Fill 
- Proposed Surface Contour 
- Fill Depth Contour 
- Proposed Retaining Wall 
- Proposed Earthworks Batter 
- Surface Level  X RL 6.120

Notes

- Area & Dimensions are subject to Survey Plan Registration.
- Proposed contours, fill and retaining wall details are compiled from the engineering design plans provided by Peak Urban, received on 26/08/2019.
- Due to plotting limitations the retaining walls shown are indicative only and may not show the true width of the wall.
- Levels shown are referenced to the Australian Height Datum (AHD)
- This plan was prepared to satisfy Section 11 of the *Land Sales Act QLD 1984*.
- Builders shall not build off the design levels shown; a site survey is required.
- These notes are an integral part of this plan.
- Earthworks fill on the subject allotment will be undertaken and compacted in accordance with the provisions of AS3798-2007 Tables 5.1 and 8.1 under Level1 supervision.



SCALE 1:150 SHEET SIZE A3

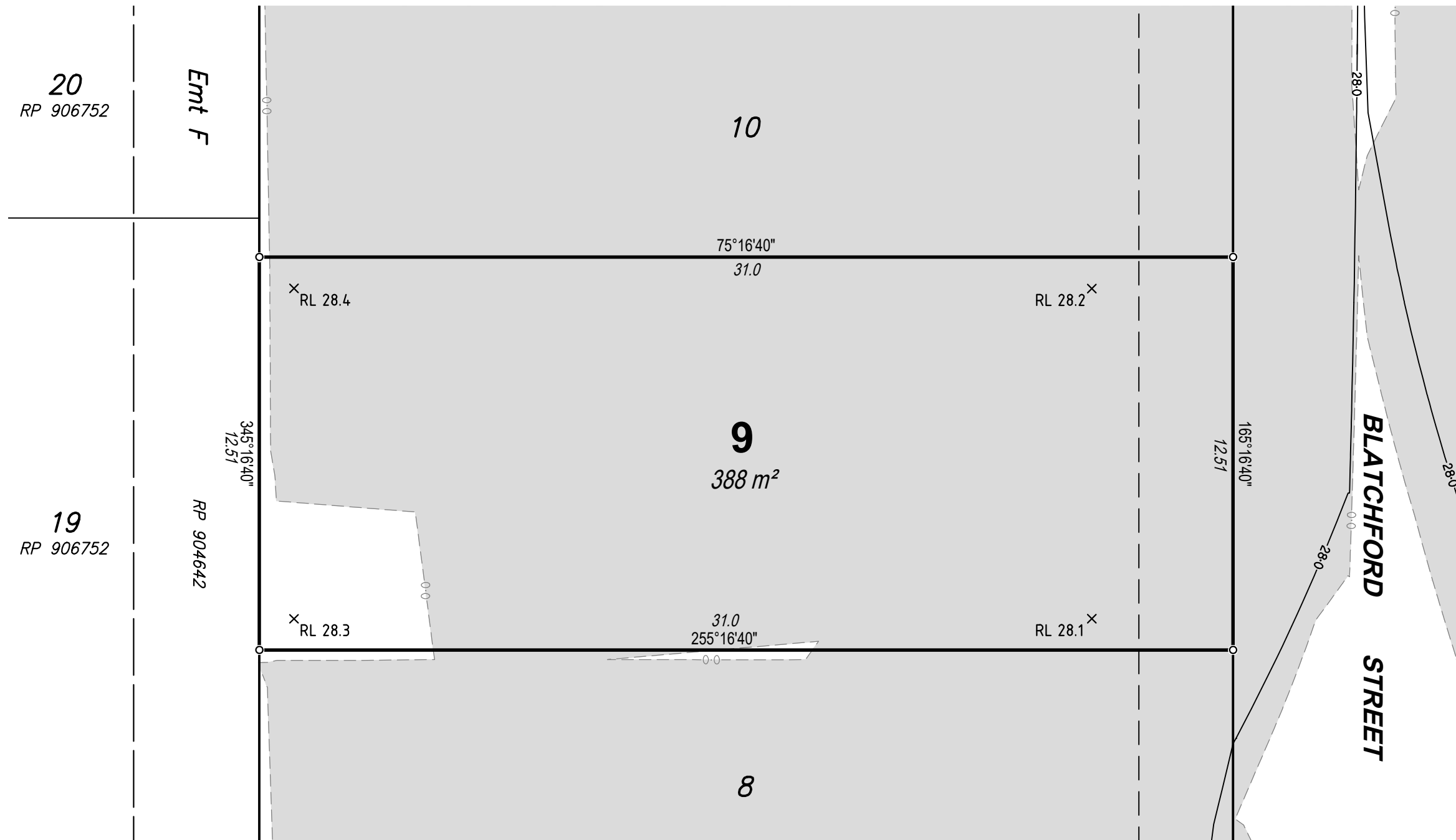


RPS Australia East Pty Ltd
ACN 140 292 762
ABN 44 140 292 762
Level 4 HQ South
520 Wickham Street
PO Box 1559
Fortitude Valley QLD 4006

© COPYRIGHT PROTECTS THIS PLAN
Unauthorised reproduction or amendment
not permitted. Please contact the author.

This plan has been prepared by RPS
Australia East Pty Ltd (Cadastral
Surveyor) to satisfy the requirements
of the Land Sales Act 1984.

T +61 7 3539 9500
F +61 7 3539 9501
W rpsgroup.com



The depth of fill on this lot is between
0.0m and 0.5m.

DWG. 142823-Stg2-Dis SH. 1 of 1

DATE	PROJECT	PLAN	AMD.
02/04/20	142823	3/9	-

DISCLOSURE PLAN

For Proposed Lot 10
on SP309548,
84 Samsonvale Road
Strathpine

CURRENTLY DESCRIBED AS
RPD Lot 1 on RP105238

LOCALITY Strathpine
LOCAL AUTHORITY Moreton Bay Regional

Legend

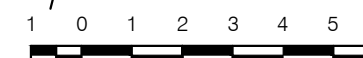
- Area of Fill
- Proposed Surface Contour
- Fill Depth Contour
- Proposed Retaining Wall
- Proposed Earthworks Batter
- Surface Level RL 6.120

Notes

- Area & Dimensions are subject to Survey Plan Registration.
- Proposed contours, fill and retaining wall details are compiled from the engineering design plans provided by Peak Urban, received on 26/08/2019.
- Due to plotting limitations the retaining walls shown are indicative only and may not show the true width of the wall.
- Levels shown are referenced to the Australian Height Datum (AHD)
- This plan was prepared to satisfy Section 11 of the *Land Sales Act QLD 1984*.
- Builders shall not build off the design levels shown; a site survey is required.
- These notes are an integral part of this plan.
- Earthworks fill on the subject allotment will be undertaken and compacted in accordance with the provisions of AS3798-2007 Tables 5.1 and 8.1 under Level1 supervision.



SCALE 1:150 SHEET SIZE A3

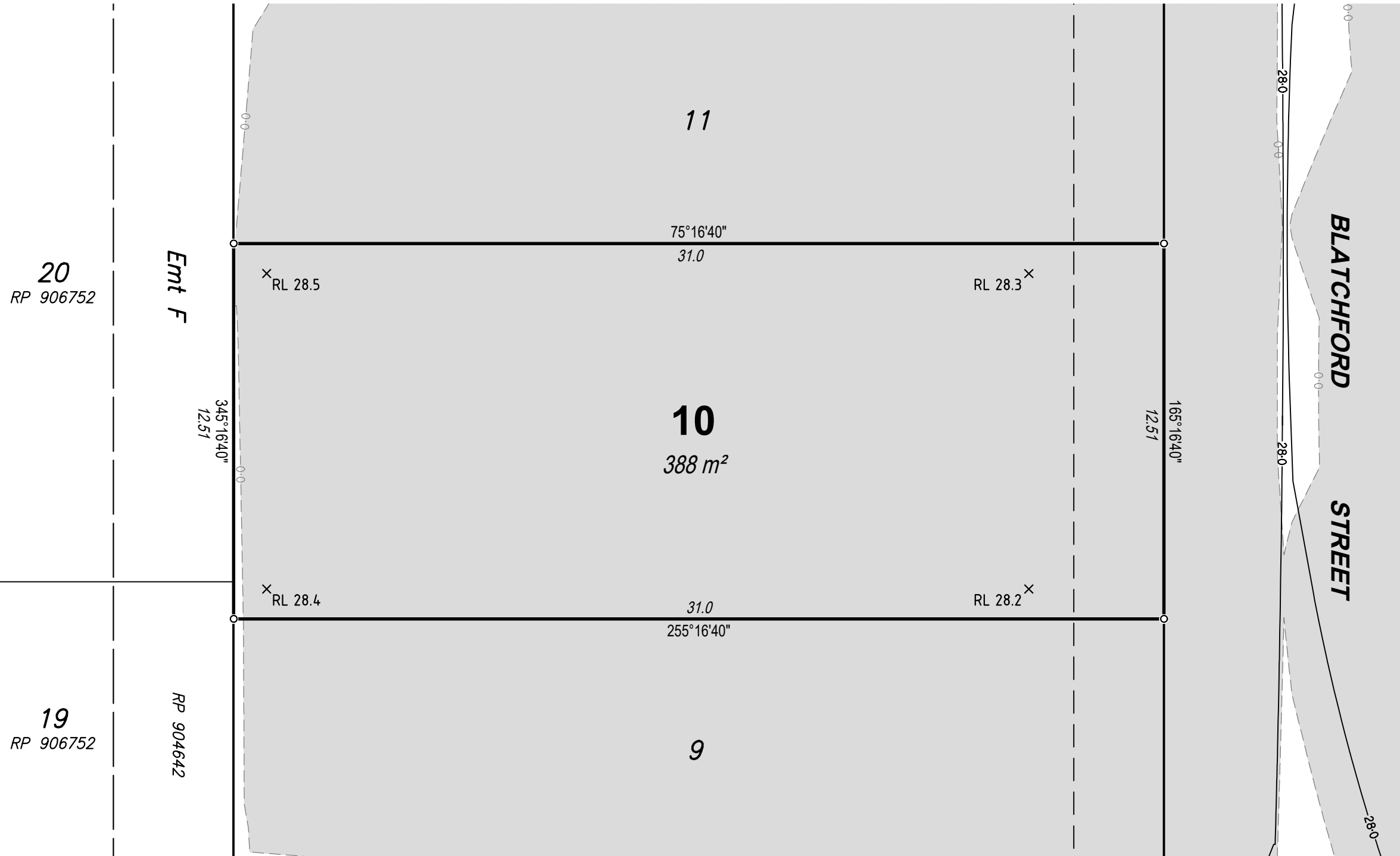


RPS RPS Australia East Pty Ltd
ACN 140 292 762
ABN 44 140 292 762
Level 4 HQ South
520 Wickham Street
PO Box 1559
Fortitude Valley QLD 4006

© COPYRIGHT PROTECTS THIS PLAN
Unauthorised reproduction or amendment
not permitted. Please contact the author.

This plan has been prepared by RPS
Australia East Pty Ltd (Cadastral
Surveyor) to satisfy the requirements
of the Land Sales Act 1984.

T +61 7 3539 9500
F +61 7 3539 9501
W rpsgroup.com



The depth of fill on this lot is between
0.0m and 0.5m.

DWG. 142823-Stg2-Dis SH. 1 of 1

DATE	PROJECT	PLAN	AMD.
02/04/20	142823	3/10	-

DISCLOSURE PLAN

For Proposed Lot 11
on SP309548,
84 Samsonvale Road
Strathpine

CURRENTLY DESCRIBED AS
RPD Lot 1 on RP105238

LOCALITY Strathpine
LOCAL AUTHORITY Moreton Bay Regional

Legend

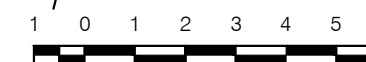
- Area of Fill
- Proposed Surface Contour
- Fill Depth Contour
- Proposed Retaining Wall
- Proposed Earthworks Batter
- Surface Level RL 6.120

Notes

- Area & Dimensions are subject to Survey Plan Registration.
- Proposed contours, fill and retaining wall details are compiled from the engineering design plans provided by Peak Urban, received on 26/08/2019.
- Due to plotting limitations the retaining walls shown are indicative only and may not show the true width of the wall.
- Levels shown are referenced to the Australian Height Datum (AHD)
- This plan was prepared to satisfy Section 11 of the *Land Sales Act QLD 1984*.
- Builders shall not build off the design levels shown; a site survey is required.
- These notes are an integral part of this plan.
- Earthworks fill on the subject allotment will be undertaken and compacted in accordance with the provisions of AS3798-2007 Tables 5.1 and 8.1 under Level1 supervision.



SCALE 1:150 SHEET SIZE A3

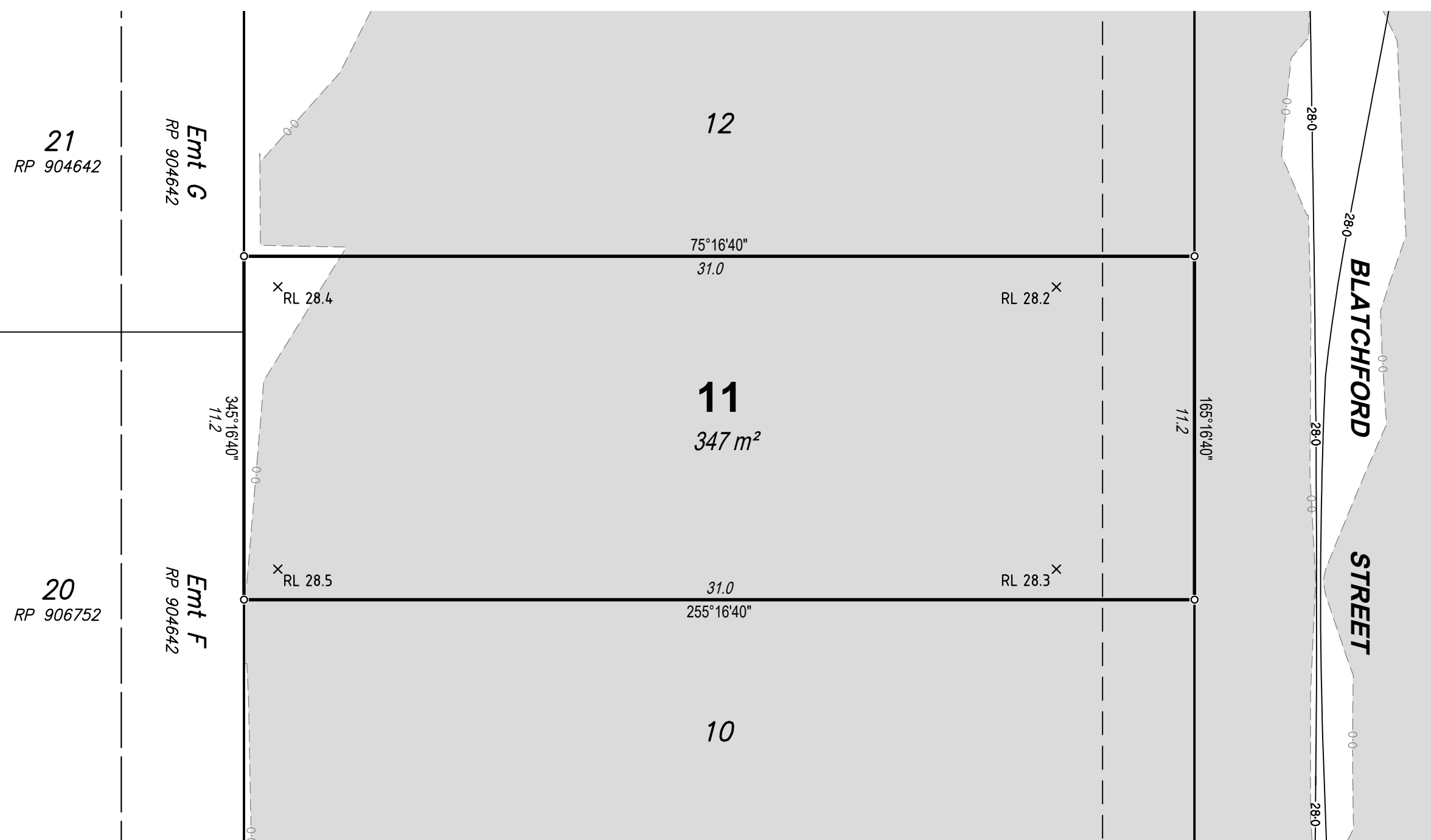


RPS Australia East Pty Ltd
ACN 140 292 762
ABN 44 140 292 762
Level 4 HQ South
520 Wickham Street
PO Box 1559
Fortitude Valley QLD 4006

© COPYRIGHT PROTECTS THIS PLAN
Unauthorised reproduction or amendment
not permitted. Please contact the author.

This plan has been prepared by RPS
Australia East Pty Ltd (Cadastral
Surveyor) to satisfy the requirements
of the Land Sales Act 1984.

T +61 7 3539 9500
F +61 7 3539 9501
W rpsgroup.com



The depth of fill on this lot is between 0.0m and 0.5m.

DWG. 142823-Stg2-Dis			SH. 1 of 1
DATE	PROJECT	PLAN	AMD.
02/04/20	142823	3/11	-

DISCLOSURE PLAN

For Proposed Lot 12
on SP309548,
84 Samsonvale Road
Strathpine

CURRENTLY DESCRIBED AS
RPD Lot 1 on RP105238

LOCALITY Strathpine
LOCAL AUTHORITY Moreton Bay Regional

Legend

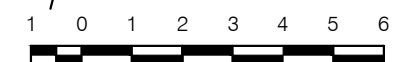
- Area of Fill
- Proposed Surface Contour
- Fill Depth Contour
- Proposed Retaining Wall
- Proposed Earthworks Batter
- Surface Level X RL 6.120

Notes

- Area & Dimensions are subject to Survey Plan Registration.
- Proposed contours, fill and retaining wall details are compiled from the engineering design plans provided by Peak Urban, received on 26/08/2019.
- Due to plotting limitations the retaining walls shown are indicative only and may not show the true width of the wall.
- Levels shown are referenced to the Australian Height Datum (AHD)
- This plan was prepared to satisfy Section 11 of the *Land Sales Act QLD 1984*.
- Builders shall not build off the design levels shown; a site survey is required.
- These notes are an integral part of this plan.
- Earthworks fill on the subject allotment will be undertaken and compacted in accordance with the provisions of AS3798-2007 Tables 5.1 and 8.1 under Level1 supervision.



SCALE 1:150 SHEET SIZE A3

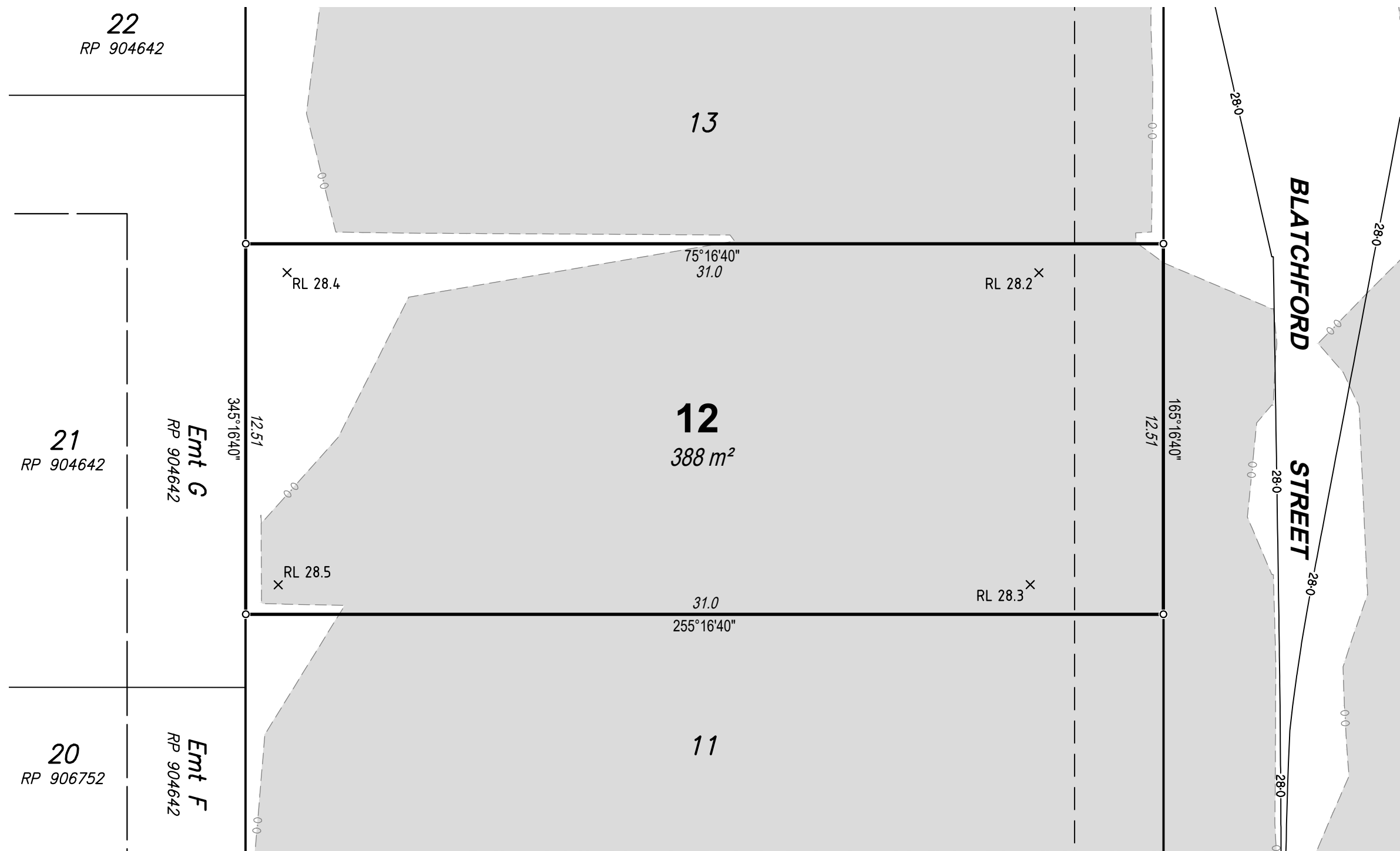


RPS Australia East Pty Ltd
ACN 140 292 762
ABN 44 140 292 762
Level 4 HQ South
520 Wickham Street
PO Box 1559
Fortitude Valley QLD 4006

© COPYRIGHT PROTECTS THIS PLAN
Unauthorised reproduction or amendment
not permitted. Please contact the author.

This plan has been prepared by RPS
Australia East Pty Ltd (Cadastral
Surveyor) to satisfy the requirements
of the Land Sales Act 1984.

T +61 7 3539 9500
F +61 7 3539 9501
W rpsgroup.com



The depth of fill on this lot is between 0.0m and 0.5m.

DWG. 142823-Stg2-Dis			SH. 1 of 1
DATE	PROJECT	PLAN	AMD.
02/04/20	142823	3/12	-

DISCLOSURE PLAN

For Proposed Lot 13
on SP309548,
84 Samsonvale Road
Strathpine

CURRENTLY DESCRIBED AS
RPD Lot 1 on RP105238

LOCALITY Strathpine
LOCAL AUTHORITY Moreton Bay Regional

Legend

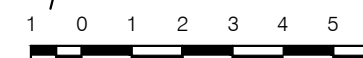
- Area of Fill
- Proposed Surface Contour
- Fill Depth Contour
- Proposed Retaining Wall
- Proposed Earthworks Batter
- Surface Level X RL 6.120

Notes

- Area & Dimensions are subject to Survey Plan Registration.
- Proposed contours, fill and retaining wall details are compiled from the engineering design plans provided by Peak Urban, received on 26/08/2019.
- Due to plotting limitations the retaining walls shown are indicative only and may not show the true width of the wall.
- Levels shown are referenced to the Australian Height Datum (AHD)
- This plan was prepared to satisfy Section 11 of the *Land Sales Act QLD 1984*.
- Builders shall not build off the design levels shown; a site survey is required.
- These notes are an integral part of this plan.
- Earthworks fill on the subject allotment will be undertaken and compacted in accordance with the provisions of AS3798-2007 Tables 5.1 and 8.1 under Level1 supervision.



SCALE 1:150 SHEET SIZE A3

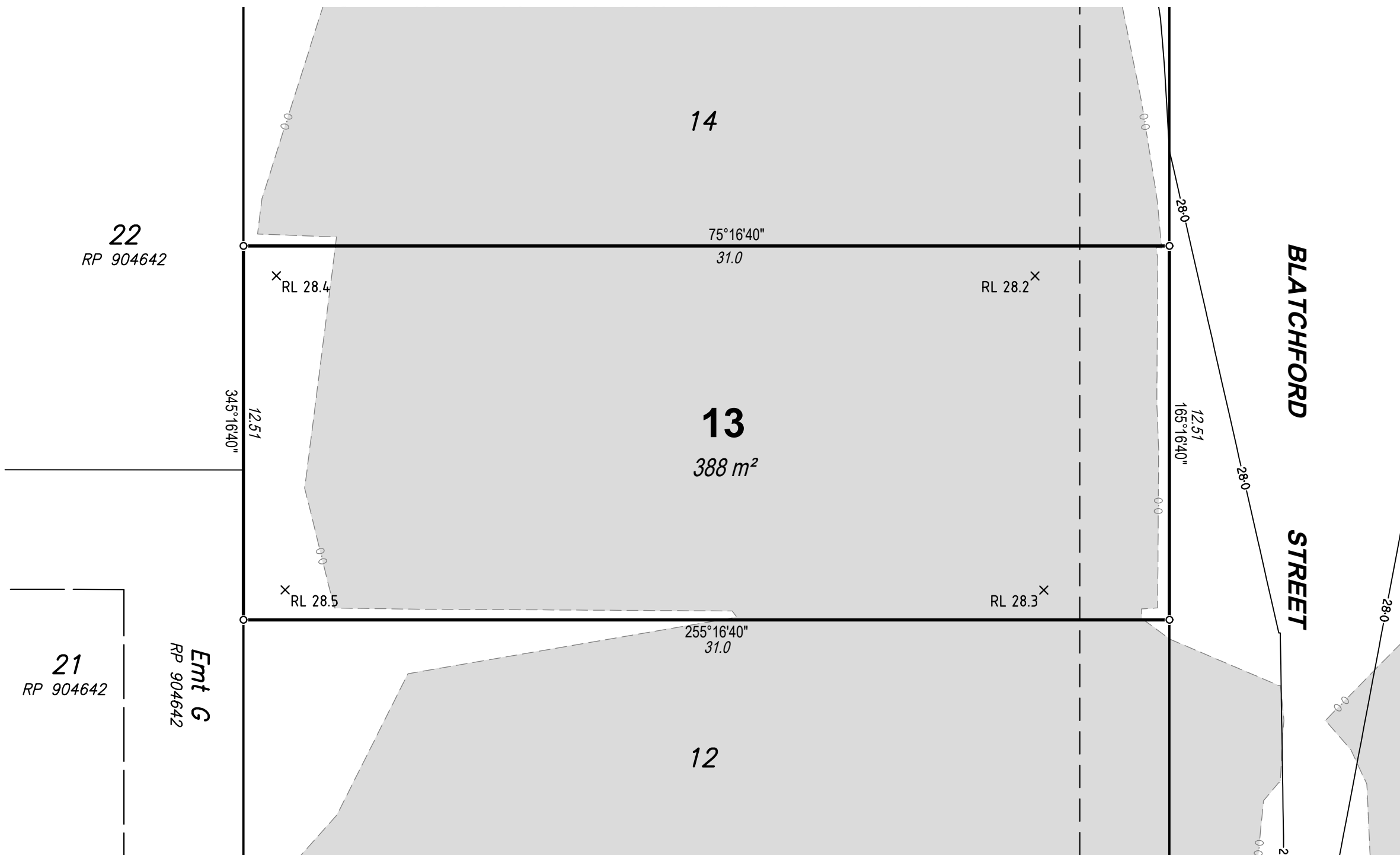


rps RPS Australia East Pty Ltd
ACN 140 292 762
ABN 44 140 292 762
Level 4 HQ South
520 Wickham Street
PO Box 1559
Fortitude Valley QLD 4006

© COPYRIGHT PROTECTS THIS PLAN
Unauthorised reproduction or amendment
not permitted. Please contact the author.

This plan has been prepared by RPS
Australia East Pty Ltd (Cadastral
Surveyor) to satisfy the requirements
of the Land Sales Act 1984.

T +61 7 3539 9500
F +61 7 3539 9501
W rpsgroup.com



The depth of fill on this lot is between
0.0m and 0.5m.

DWG. 142823-Stg2-Dis SH. 1 of 1

DATE	PROJECT	PLAN	AMD.
02/04/20	142823	3/13	-

DISCLOSURE PLAN

For Proposed Lot 14
on SP309548,
84 Samsonvale Road
Strathpine

CURRENTLY DESCRIBED AS
RPD Lot 1 on RP105238

LOCALITY Strathpine
LOCAL AUTHORITY Moreton Bay Regional

Legend

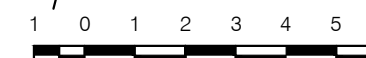
- Area of Fill
- Proposed Surface Contour
- Fill Depth Contour
- Proposed Retaining Wall
- Proposed Earthworks Batter
- Surface Level X RL 6.120

Notes

- Area & Dimensions are subject to Survey Plan Registration.
- Proposed contours, fill and retaining wall details are compiled from the engineering design plans provided by Peak Urban, received on 26/08/2019.
- Due to plotting limitations the retaining walls shown are indicative only and may not show the true width of the wall.
- Levels shown are referenced to the Australian Height Datum (AHD)
- This plan was prepared to satisfy Section 11 of the *Land Sales Act QLD 1984*.
- Builders shall not build off the design levels shown; a site survey is required.
- These notes are an integral part of this plan.
- Earthworks fill on the subject allotment will be undertaken and compacted in accordance with the provisions of AS3798-2007 Tables 5.1 and 8.1 under Level1 supervision.



SCALE 1:150 SHEET SIZE A3

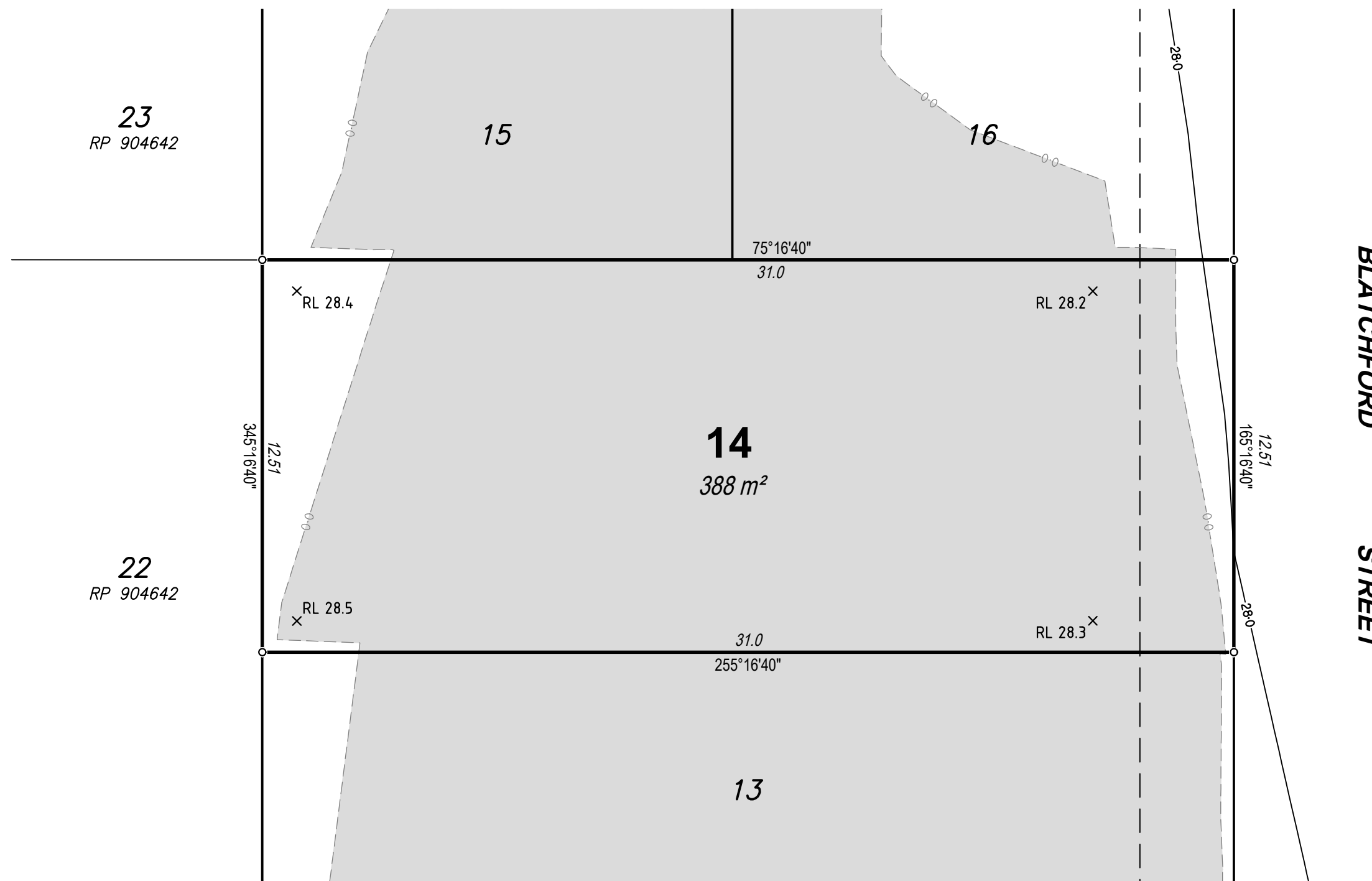


rps RPS Australia East Pty Ltd
ACN 140 292 762
ABN 44 140 292 762
Level 4 HQ South
520 Wickham Street
PO Box 1559
Fortitude Valley QLD 4006

© COPYRIGHT PROTECTS THIS PLAN
Unauthorised reproduction or amendment
not permitted. Please contact the author.

This plan has been prepared by RPS
Australia East Pty Ltd (Cadastral
Surveyor) to satisfy the requirements
of the Land Sales Act 1984.

T +61 7 3539 9500
F +61 7 3539 9501
W rpsgroup.com



BLATCHFORD STREET

The depth of fill on this lot is between 0.0m and 0.5m.

DWG. 142823-Stg2-Dis SH. 1 of 1

DATE	PROJECT	PLAN	AMD.
02/04/20	142823	3/14	-

DISCLOSURE PLAN

For Proposed Lot 15
on SP309548,
84 Samsonvale Road
Strathpine

CURRENTLY DESCRIBED AS
RPD Lot 1 on RP105238

LOCALITY Strathpine
LOCAL AUTHORITY Moreton Bay Regional

Legend

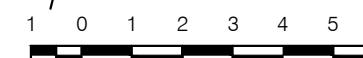
- Area of Fill
- Proposed Surface Contour
- Fill Depth Contour
- Proposed Retaining Wall
- Proposed Earthworks Batter
- Surface Level × RL 6.120

Notes

- Area & Dimensions are subject to Survey Plan Registration.
- Proposed contours, fill and retaining wall details are compiled from the engineering design plans provided by Peak Urban, received on 26/08/2019.
- Due to plotting limitations the retaining walls shown are indicative only and may not show the true width of the wall.
- Levels shown are referenced to the Australian Height Datum (AHD)
- This plan was prepared to satisfy Section 11 of the *Land Sales Act QLD 1984*.
- Builders shall not build off the design levels shown; a site survey is required.
- These notes are an integral part of this plan.
- Earthworks fill on the subject allotment will be undertaken and compacted in accordance with the provisions of AS3798-2007 Tables 5.1 and 8.1 under Level1 supervision.



SCALE 1:150 SHEET SIZE A3

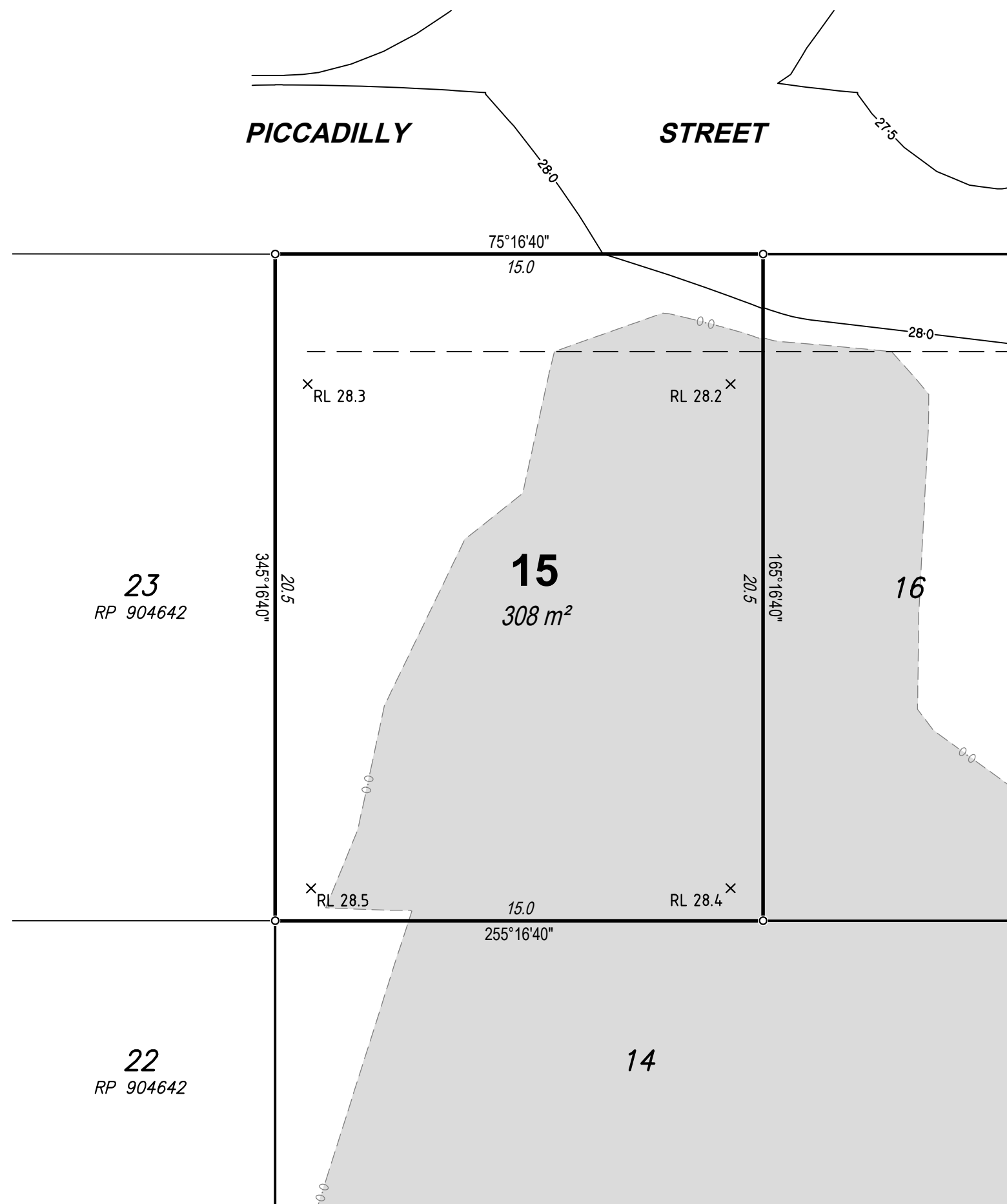


rps RPS Australia East Pty Ltd
ACN 140 292 762
ABN 44 140 292 762
Level 4 HQ South
520 Wickham Street
PO Box 1559
Fortitude Valley QLD 4006

© COPYRIGHT PROTECTS THIS PLAN
Unauthorised reproduction or amendment
not permitted. Please contact the author.

This plan has been prepared by RPS
Australia East Pty Ltd (Cadastral
Surveyor) to satisfy the requirements
of the Land Sales Act 1984.

T +61 7 3539 9500
F +61 7 3539 9501
W rpsgroup.com



The depth of fill on this lot is
between 0.0m and 0.5m.

DWG. 142823-Stg2-Dis SH. 1 of 1

DATE	PROJECT	PLAN	AMD.
02/04/20	142823	3/15	-



DISCLOSURE PLAN

For Proposed Lot 16
on SP309548,
84 Samsonvale Road
Strathpine

CURRENTLY DESCRIBED AS
RPD Lot 1 on RP105238

LOCALITY Strathpine
LOCAL AUTHORITY Moreton Bay Regional

Legend

Area of Fill	
Proposed Surface Contour	
Fill Depth Contour	
Proposed Retaining Wall	
Proposed Earthworks Batter	
Surface Level	× RL 6.120

- Notes
- Area & Dimensions are subject to Survey Plan Registration.
 - Proposed contours, fill and retaining wall details are compiled from the engineering design plans provided by Peak Urban, received on 26/08/2019.
 - Due to plotting limitations the retaining walls shown are indicative only and may not show the true width of the wall.
 - Levels shown are referenced to the Australian Height Datum (AHD)
 - This plan was prepared to satisfy Section 11 of the *Land Sales Act QLD 1984*.
 - Builders shall not build off the design levels shown; a site survey is required.
 - These notes are an integral part of this plan.
 - Earthworks fill on the subject allotment will be undertaken and compacted in accordance with the provisions of AS3798-2007 Tables 5.1 and 8.1 under Level1 supervision.

SCALE 1:150 SHEET SIZE A3

1 0 1 2 3 4 5 6

rps RPS Australia East Pty Ltd
ACN 140 292 762
ABN 44 140 292 762
Level 4 HQ South
520 Wickham Street
PO Box 1559
Fortitude Valley QLD 4006

© COPYRIGHT PROTECTS THIS PLAN
Unauthorised reproduction or amendment
not permitted. Please contact the author.

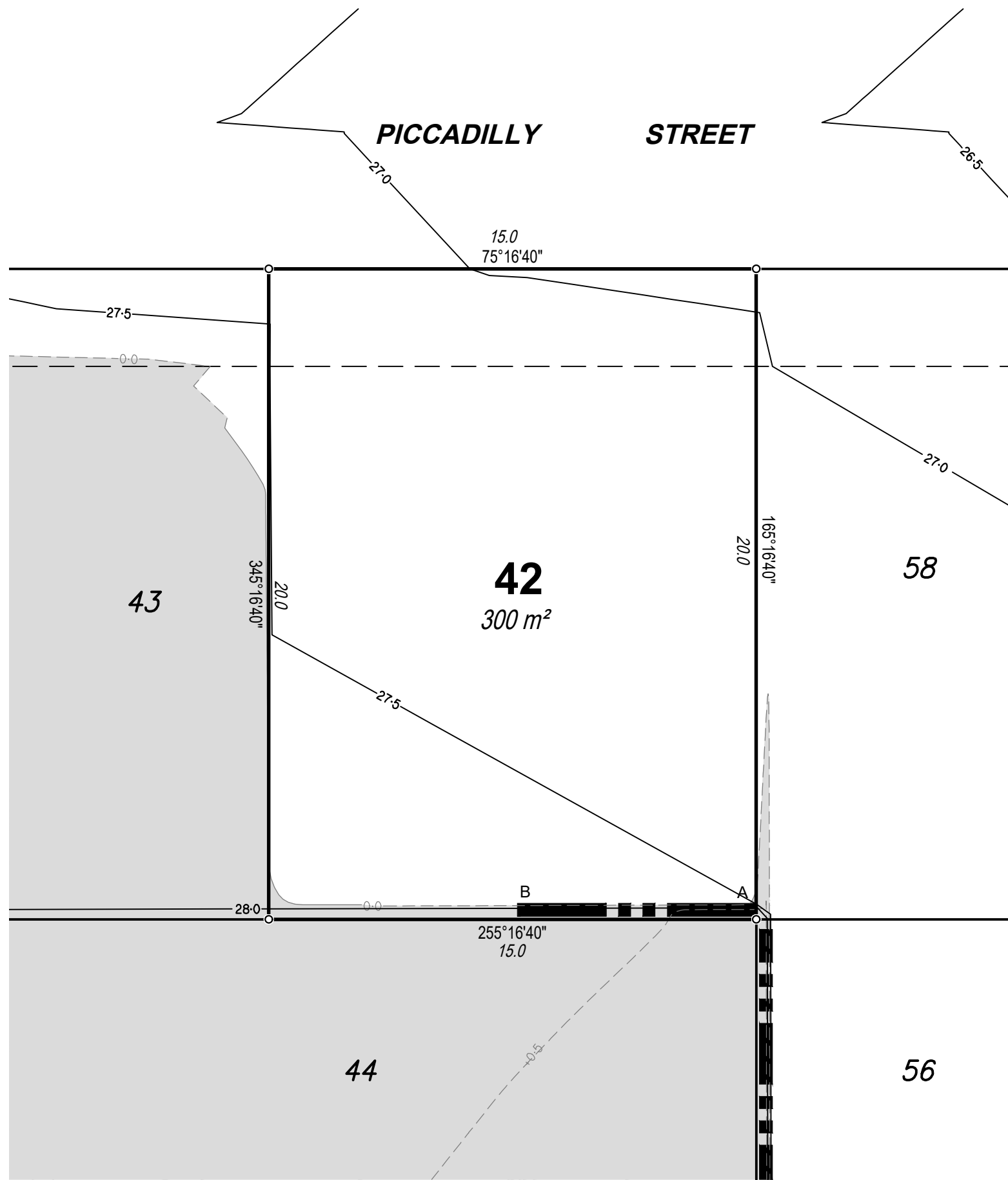
This plan has been prepared by RPS
Australia East Pty Ltd (Cadastral
Surveyor) to satisfy the requirements
of the Land Sales Act 1984.

T +61 7 3539 9500
F +61 7 3539 9501
W rpsgroup.com

The depth of fill on this lot is
between 0.0m and 0.5m.

DWG. 142823-Stg2-Dis			SH. 1 of 1
DATE	PROJECT	PLAN	AMD.
02/04/20	142823	3/16	-

Retaining Wall Heights	
Point	Height
A	0.9m
B	0.7m
A-B Average	0.8m



DISCLOSURE PLAN

For Proposed Lot 42
on SP309548,
84 Samsonvale Road
Strathpine

CURRENTLY DESCRIBED AS
RPD Lot 1 on RP105238

LOCALITY Strathpine
LOCAL AUTHORITY Moreton Bay Regional

Legend

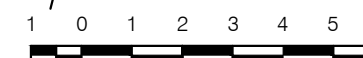
Area of Fill	
Proposed Surface Contour	
Fill Depth Contour	
Proposed Retaining Wall	
Proposed Earthworks Batter	
Surface Level	× RL 6.120

Notes

- Area & Dimensions are subject to Survey Plan Registration.
- Proposed contours, fill and retaining wall details are compiled from the engineering design plans provided by Peak Urban, received on 26/08/2019.
- Due to plotting limitations the retaining walls shown are indicative only and may not show the true width of the wall.
- Levels shown are referenced to the Australian Height Datum (AHD)
- This plan was prepared to satisfy Section 11 of the *Land Sales Act QLD 1984*.
- Builders shall not build off the design levels shown; a site survey is required.
- These notes are an integral part of this plan.
- Earthworks fill on the subject allotment will be undertaken and compacted in accordance with the provisions of AS3798-2007 Tables 5.1 and 8.1 under Level1 supervision.



SCALE 1:150 SHEET SIZE A3



RPS Australia East Pty Ltd
ACN 140 292 762
ABN 44 140 292 762
Level 4 HQ South
520 Wickham Street
PO Box 1559
Fortitude Valley QLD 4006

© COPYRIGHT PROTECTS THIS PLAN
Unauthorised reproduction or amendment
not permitted. Please contact the author.

This plan has been prepared by RPS
Australia East Pty Ltd (Cadastral
Surveyor) to satisfy the requirements
of the Land Sales Act 1984.

T +61 7 3539 9500
F +61 7 3539 9501
W rpsgroup.com

DWG. 142823-Stg2-Dis

SH. 1 of 1

DATE	PROJECT	PLAN	AMD.
02/04/20	142823	3/42	-

The depth of fill on this lot is
between 0.0m and 0.5m.



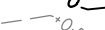

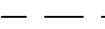

DISCLOSURE PLAN

For Proposed Lot 43
on SP309548,
84 Samsonvale Road
Strathpine

CURRENTLY DESCRIBED AS
RPD Lot 1 on RP105238

LOCALITY Strathpine
LOCAL AUTHORITY Moreton Bay Regional

Legend

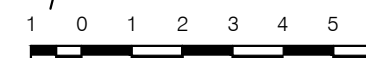
- Area of Fill 
- Proposed Surface Contour 
- Fill Depth Contour 
- Proposed Retaining Wall 
- Proposed Earthworks Batter 
- Surface Level  X RL 6.120

Notes

- Area & Dimensions are subject to Survey Plan Registration.
- Proposed contours, fill and retaining wall details are compiled from the engineering design plans provided by Peak Urban, received on 26/08/2019.
- Due to plotting limitations the retaining walls shown are indicative only and may not show the true width of the wall.
- Levels shown are referenced to the Australian Height Datum (AHD)
- This plan was prepared to satisfy Section 11 of the *Land Sales Act QLD 1984*.
- Builders shall not build off the design levels shown; a site survey is required.
- These notes are an integral part of this plan.
- Earthworks fill on the subject allotment will be undertaken and compacted in accordance with the provisions of AS3798-2007 Tables 5.1 and 8.1 under Level1 supervision.



SCALE 1:150 SHEET SIZE A3

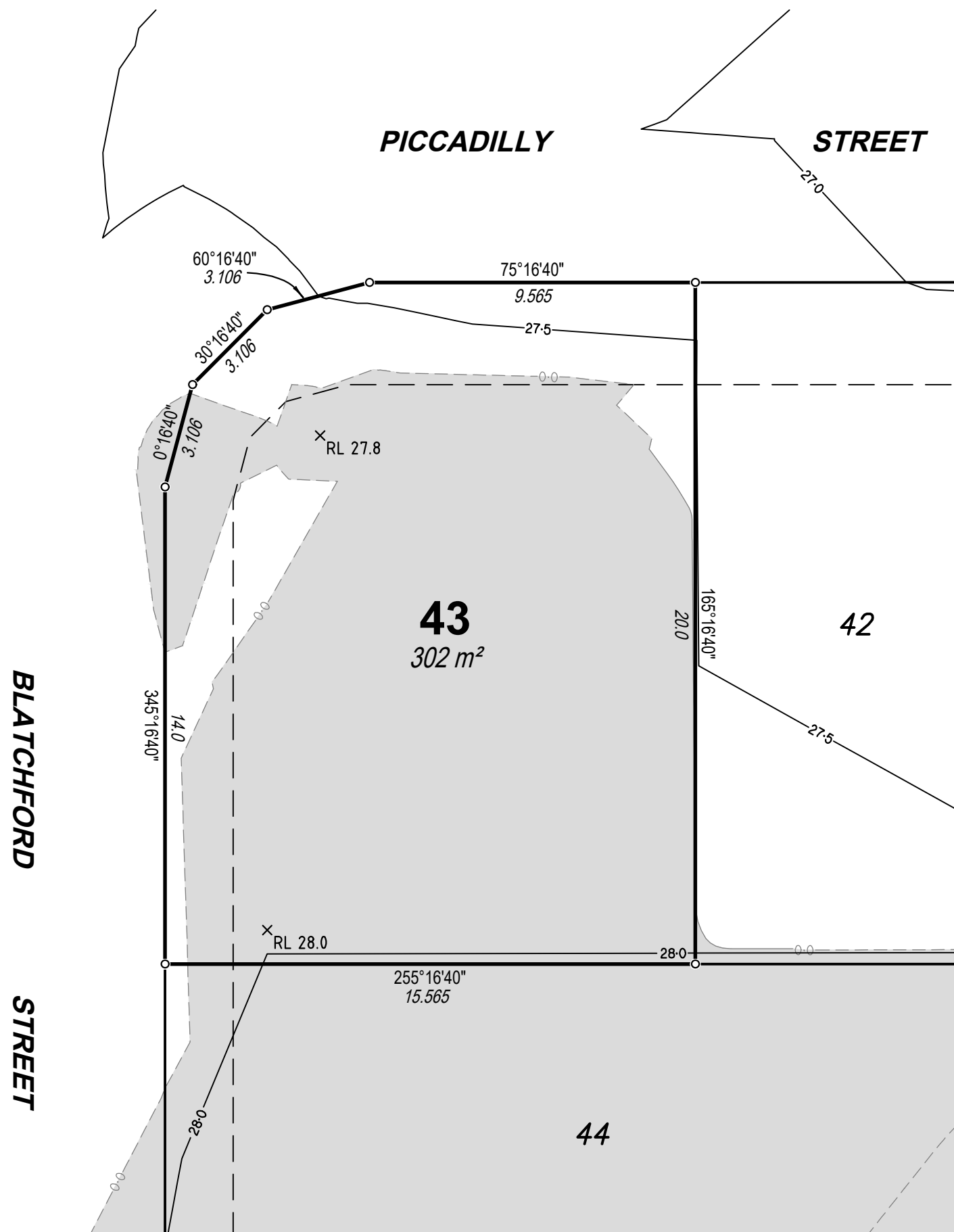


rps RPS Australia East Pty Ltd
ACN 140 292 762
ABN 44 140 292 762
Level 4 HQ South
520 Wickham Street
PO Box 1559
Fortitude Valley QLD 4006

© COPYRIGHT PROTECTS THIS PLAN
Unauthorised reproduction or amendment
not permitted. Please contact the author.

This plan has been prepared by RPS
Australia East Pty Ltd (Cadastral
Surveyor) to satisfy the requirements
of the Land Sales Act 1984.

T +61 7 3539 9500
F +61 7 3539 9501
W rpsgroup.com



The depth of fill on this lot is
between 0.0m and 0.5m.

DWG. 142823-Stg2-Dis SH. 1 of 1

DATE	PROJECT	PLAN	AMD.
02/04/20	142823	3/43	-







DISCLOSURE PLAN

For Proposed Lot 44
on SP309548,
84 Samsonvale Road
Strathpine

CURRENTLY DESCRIBED AS
RPD Lot 1 on RP105238

LOCALITY Strathpine
LOCAL AUTHORITY Moreton Bay Regional

Legend

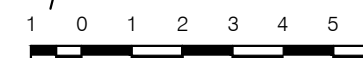
- Area of Fill 
- Proposed Surface Contour 
- Fill Depth Contour 
- Proposed Retaining Wall 
- Proposed Earthworks Batter 
- Surface Level  X RL 6.120

Notes

- Area & Dimensions are subject to Survey Plan Registration.
- Proposed contours, fill and retaining wall details are compiled from the engineering design plans provided by Peak Urban, received on 26/08/2019.
- Due to plotting limitations the retaining walls shown are indicative only and may not show the true width of the wall.
- Levels shown are referenced to the Australian Height Datum (AHD)
- This plan was prepared to satisfy Section 11 of the *Land Sales Act QLD 1984*.
- Builders shall not build off the design levels shown; a site survey is required.
- These notes are an integral part of this plan.
- Earthworks fill on the subject allotment will be undertaken and compacted in accordance with the provisions of AS3798-2007 Tables 5.1 and 8.1 under Level1 supervision.



SCALE 1:150 SHEET SIZE A3



RPS Australia East Pty Ltd
ACN 140 292 762
ABN 44 140 292 762
Level 4 HQ South
520 Wickham Street
PO Box 1559
Fortitude Valley QLD 4006

© COPYRIGHT PROTECTS THIS PLAN
Unauthorised reproduction or amendment
not permitted. Please contact the author.

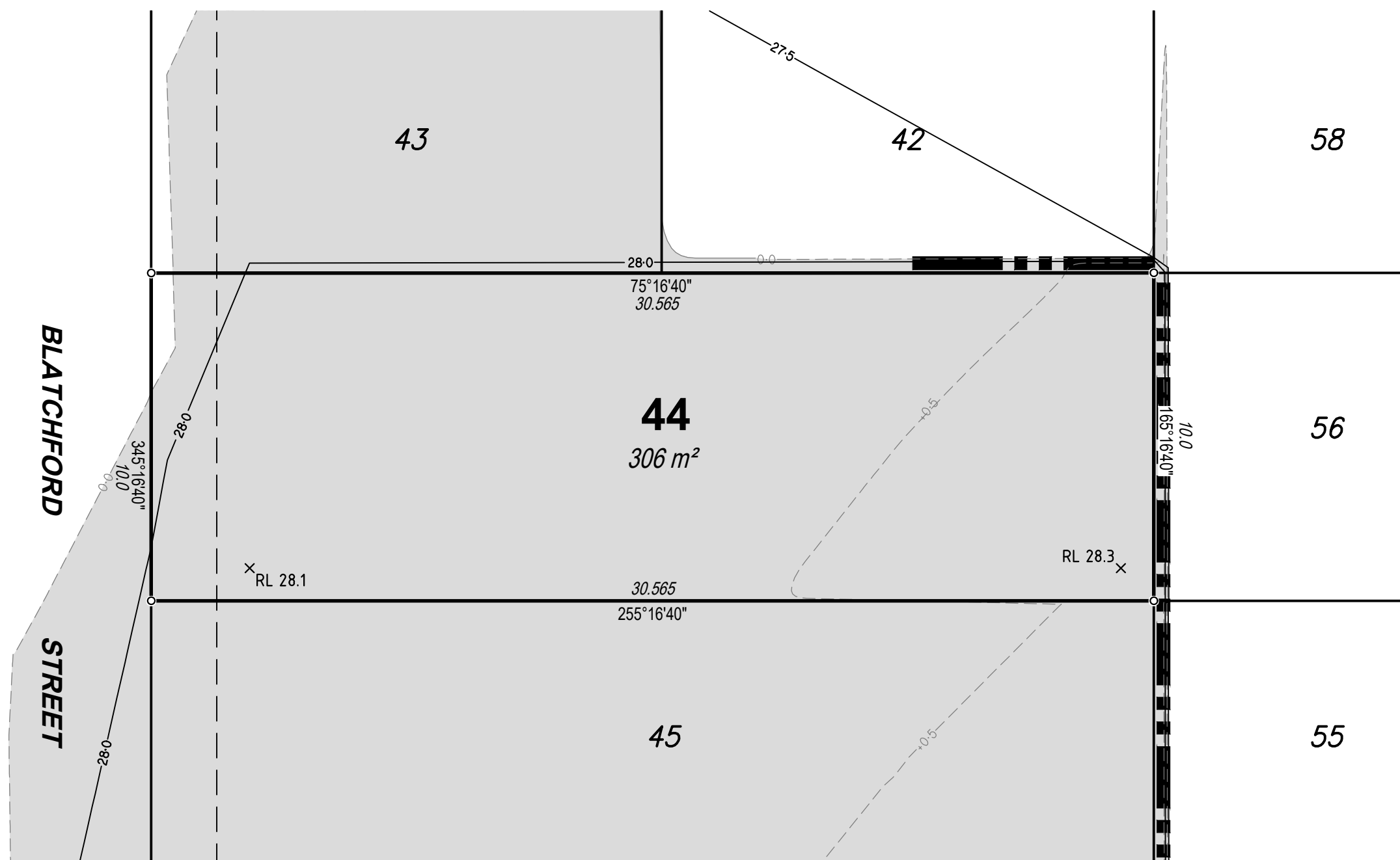
This plan has been prepared by RPS
Australia East Pty Ltd (Cadastral
Surveyor) to satisfy the requirements
of the Land Sales Act 1984.

T +61 7 3539 9500
F +61 7 3539 9501
W rpsgroup.com

DWG. 142823-Stg2-Dis

SH. 1 of 1

DATE	PROJECT	PLAN	AMD.
02/04/20	142823	3/44	-



The depth of fill on this lot is
between 0.0m and 1.0m.


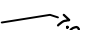
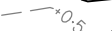



DISCLOSURE PLAN

For Proposed Lot 45
on SP309548,
84 Samsonvale Road
Strathpine

CURRENTLY DESCRIBED AS
RPD Lot 1 on RP105238

LOCALITY Strathpine
LOCAL AUTHORITY Moreton Bay Regional

Legend

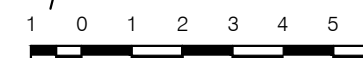
- Area of Fill 
- Proposed Surface Contour 
- Fill Depth Contour 
- Proposed Retaining Wall 
- Proposed Earthworks Batter 
- Surface Level  X RL 6.120

Notes

- Area & Dimensions are subject to Survey Plan Registration.
- Proposed contours, fill and retaining wall details are compiled from the engineering design plans provided by Peak Urban, received on 26/08/2019.
- Due to plotting limitations the retaining walls shown are indicative only and may not show the true width of the wall.
- Levels shown are referenced to the Australian Height Datum (AHD)
- This plan was prepared to satisfy Section 11 of the *Land Sales Act QLD 1984*.
- Builders shall not build off the design levels shown; a site survey is required.
- These notes are an integral part of this plan.
- Earthworks fill on the subject allotment will be undertaken and compacted in accordance with the provisions of AS3798-2007 Tables 5.1 and 8.1 under Level 1 supervision.



SCALE 1:150 SHEET SIZE A3

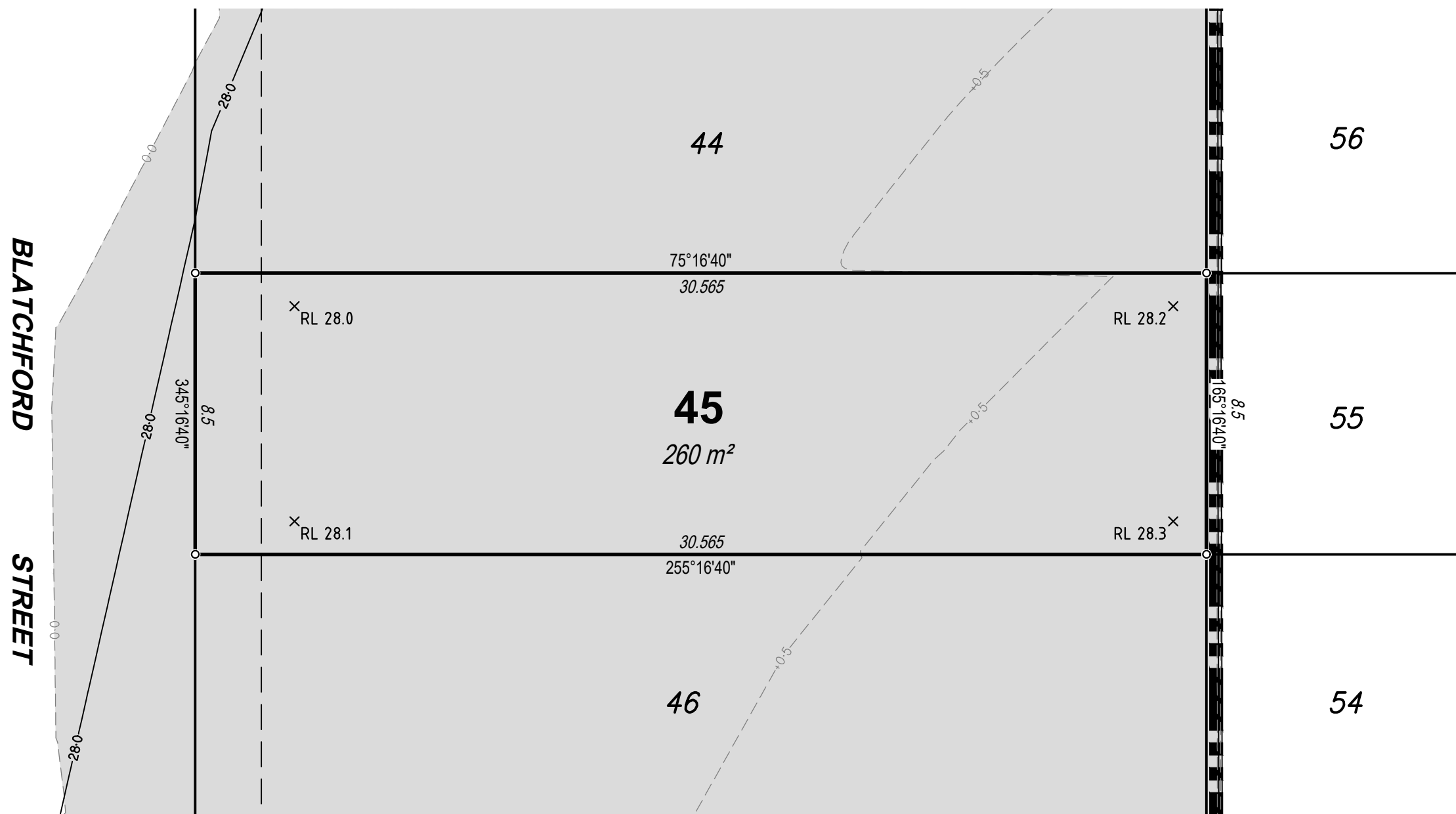


RPS RPS Australia East Pty Ltd
ACN 140 292 762
ABN 44 140 292 762
Level 4 HQ South
520 Wickham Street
PO Box 1559
Fortitude Valley QLD 4006

© COPYRIGHT PROTECTS THIS PLAN
Unauthorised reproduction or amendment
not permitted. Please contact the author.

This plan has been prepared by RPS
Australia East Pty Ltd (Cadastral
Surveyor) to satisfy the requirements
of the Land Sales Act 1984.

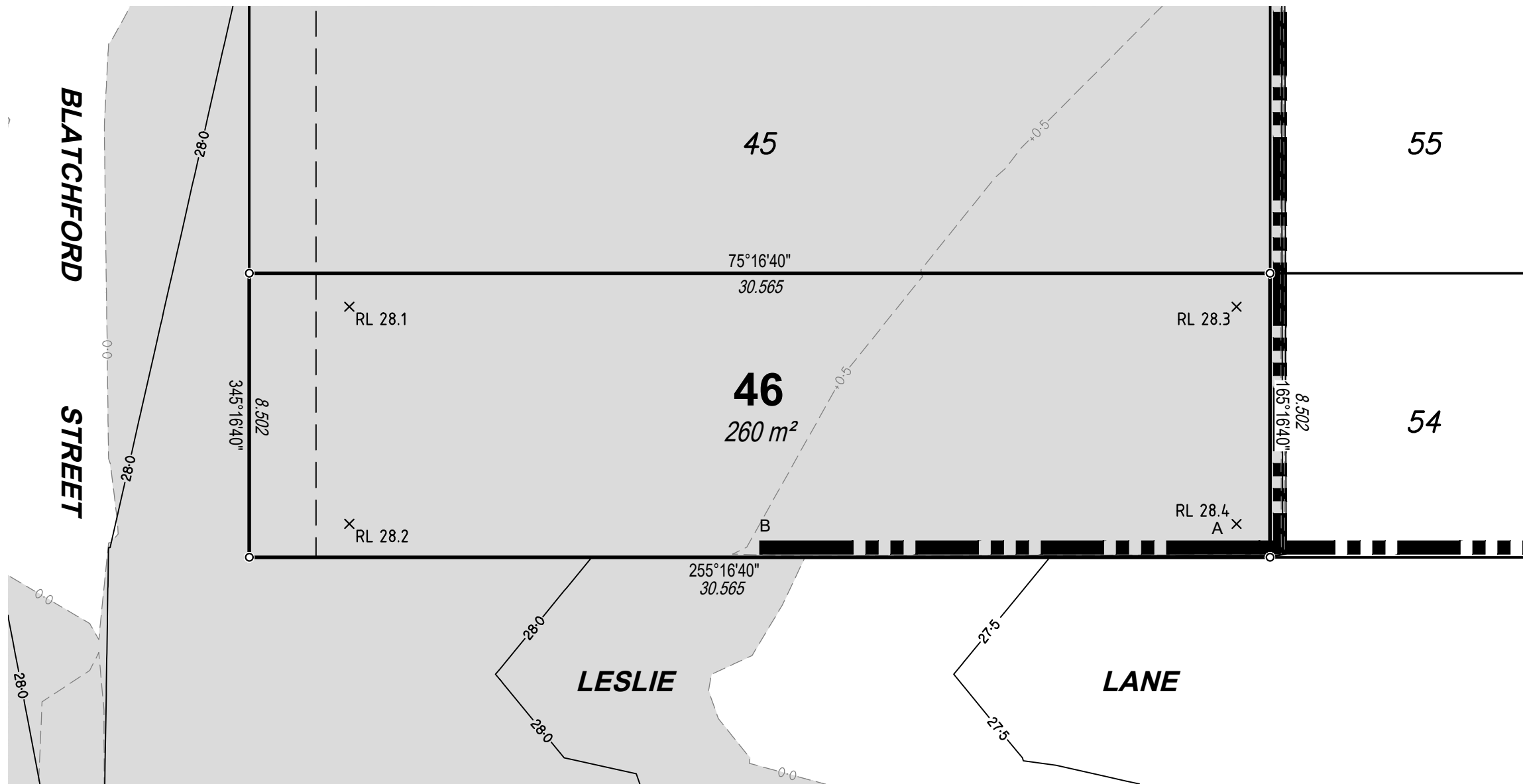
T +61 7 3539 9500
F +61 7 3539 9501
W rpsgroup.com



The depth of fill on this lot is
between 0.0m and 1.0m.

DWG. 142823-Stg2-Dis			SH. 1 of 1
DATE	PROJECT	PLAN	AMD.
02/04/20	142823	3/45	-

Retaining Wall Heights	
Point	Height
A	1.3m
B	0.5m
A-B Average	0.9m



DISCLOSURE PLAN

For Proposed Lot 46
on SP309548,
84 Samsonvale Road
Strathpine

CURRENTLY DESCRIBED AS
RPD Lot 1 on RP105238

LOCALITY Strathpine
LOCAL AUTHORITY Moreton Bay Regional

Legend

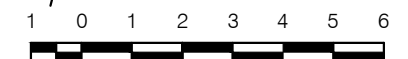
Area of Fill	
Proposed Surface Contour	
Fill Depth Contour	
Proposed Retaining Wall	
Proposed Earthworks Batter	
Surface Level	× RL 6.120

Notes

- Area & Dimensions are subject to Survey Plan Registration.
- Proposed contours, fill and retaining wall details are compiled from the engineering design plans provided by Peak Urban, received on 26/08/2019.
- Due to plotting limitations the retaining walls shown are indicative only and may not show the true width of the wall.
- Levels shown are referenced to the Australian Height Datum (AHD)
- This plan was prepared to satisfy Section 11 of the *Land Sales Act QLD 1984*.
- Builders shall not build off the design levels shown; a site survey is required.
- These notes are an integral part of this plan.
- Earthworks fill on the subject allotment will be undertaken and compacted in accordance with the provisions of AS3798-2007 Tables 5.1 and 8.1 under Level1 supervision.



SCALE 1:150 SHEET SIZE A3



RPS Australia East Pty Ltd
ACN 140 292 762
ABN 44 140 292 762
Level 4 HQ South
520 Wickham Street
PO Box 1559
Fortitude Valley QLD 4006

© COPYRIGHT PROTECTS THIS PLAN
Unauthorised reproduction or amendment
not permitted. Please contact the author.

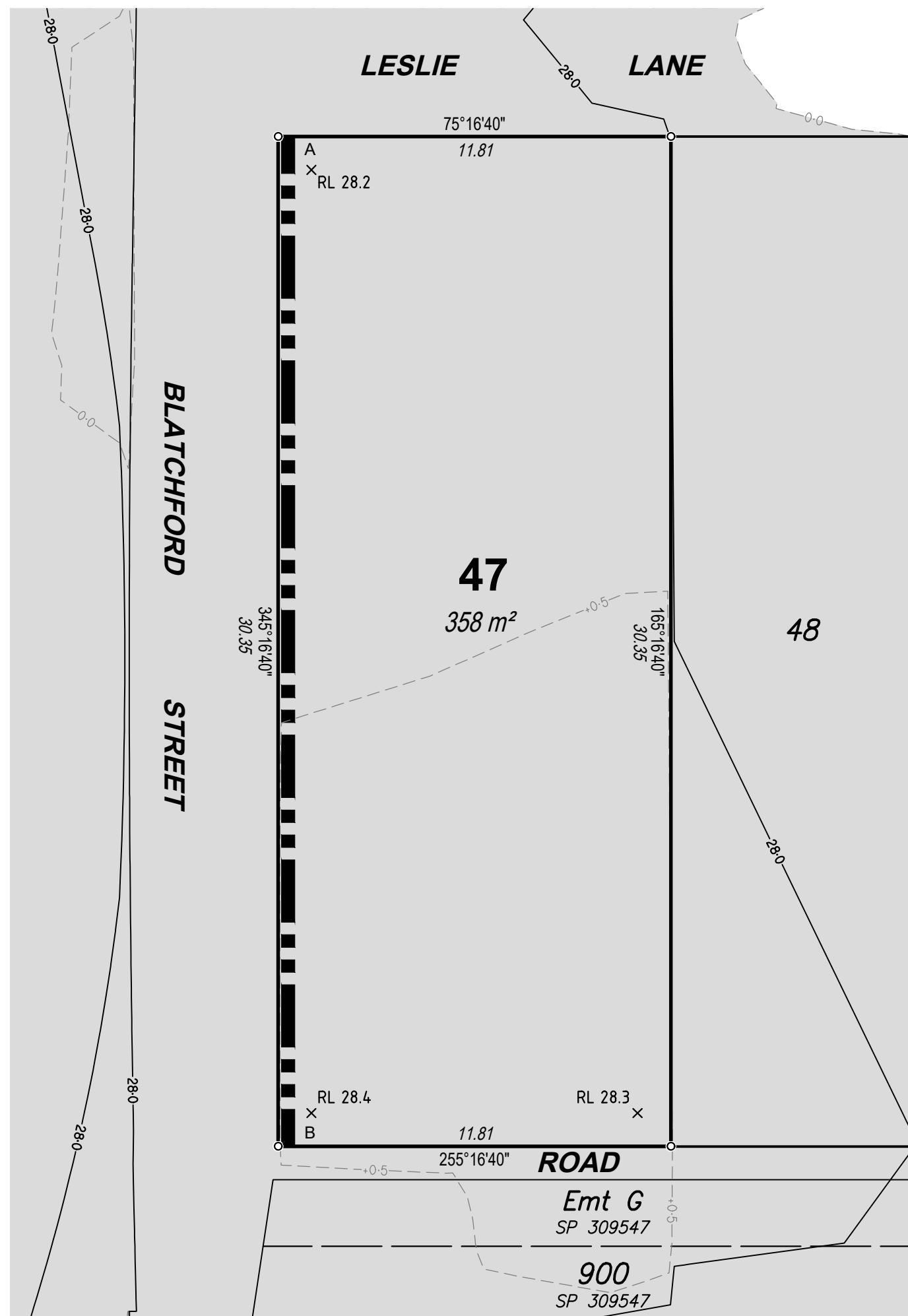
This plan has been prepared by RPS
Australia East Pty Ltd (Cadastral
Surveyor) to satisfy the requirements
of the Land Sales Act 1984.

T +61 7 3539 9500
F +61 7 3539 9501
W rpsgroup.com

The depth of fill on this lot is
between 0.0m and 1.0m.

DWG. 142823-Stg2-Dis			SH. 1 of 1
DATE	PROJECT	PLAN	AMD.
02/04/20	142823	3/46	-

Retaining Wall Heights	
Point	Height
A	0.3m
B	0.4m
A-B Average	0.35m



DISCLOSURE PLAN

For Proposed Lot 47
on SP309548,
84 Samsonvale Road
Strathpine

CURRENTLY DESCRIBED AS
RPD Lot 1 on RP105238

LOCALITY Strathpine
LOCAL AUTHORITY Moreton Bay Regional

Legend

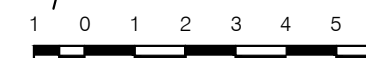
Area of Fill	
Proposed Surface Contour	
Fill Depth Contour	
Proposed Retaining Wall	
Proposed Earthworks Batter	
Surface Level	× RL 6.120

Notes

- Area & Dimensions are subject to Survey Plan Registration.
- Proposed contours, fill and retaining wall details are compiled from the engineering design plans provided by Peak Urban, received on 26/08/2019.
- Due to plotting limitations the retaining walls shown are indicative only and may not show the true width of the wall.
- Levels shown are referenced to the Australian Height Datum (AHD)
- This plan was prepared to satisfy Section 11 of the *Land Sales Act QLD 1984*.
- Builders shall not build off the design levels shown; a site survey is required.
- These notes are an integral part of this plan.
- Earthworks fill on the subject allotment will be undertaken and compacted in accordance with the provisions of AS3798-2007 Tables 5.1 and 8.1 under Level1 supervision.



SCALE 1:150 SHEET SIZE A3



RPS Australia East Pty Ltd
ACN 140 292 762
ABN 44 140 292 762
Level 4 HQ South
520 Wickham Street
PO Box 1559
Fortitude Valley QLD 4006

© COPYRIGHT PROTECTS THIS PLAN
Unauthorised reproduction or amendment
not permitted. Please contact the author.

This plan has been prepared by RPS
Australia East Pty Ltd (Cadastral
Surveyor) to satisfy the requirements
of the Land Sales Act 1984.

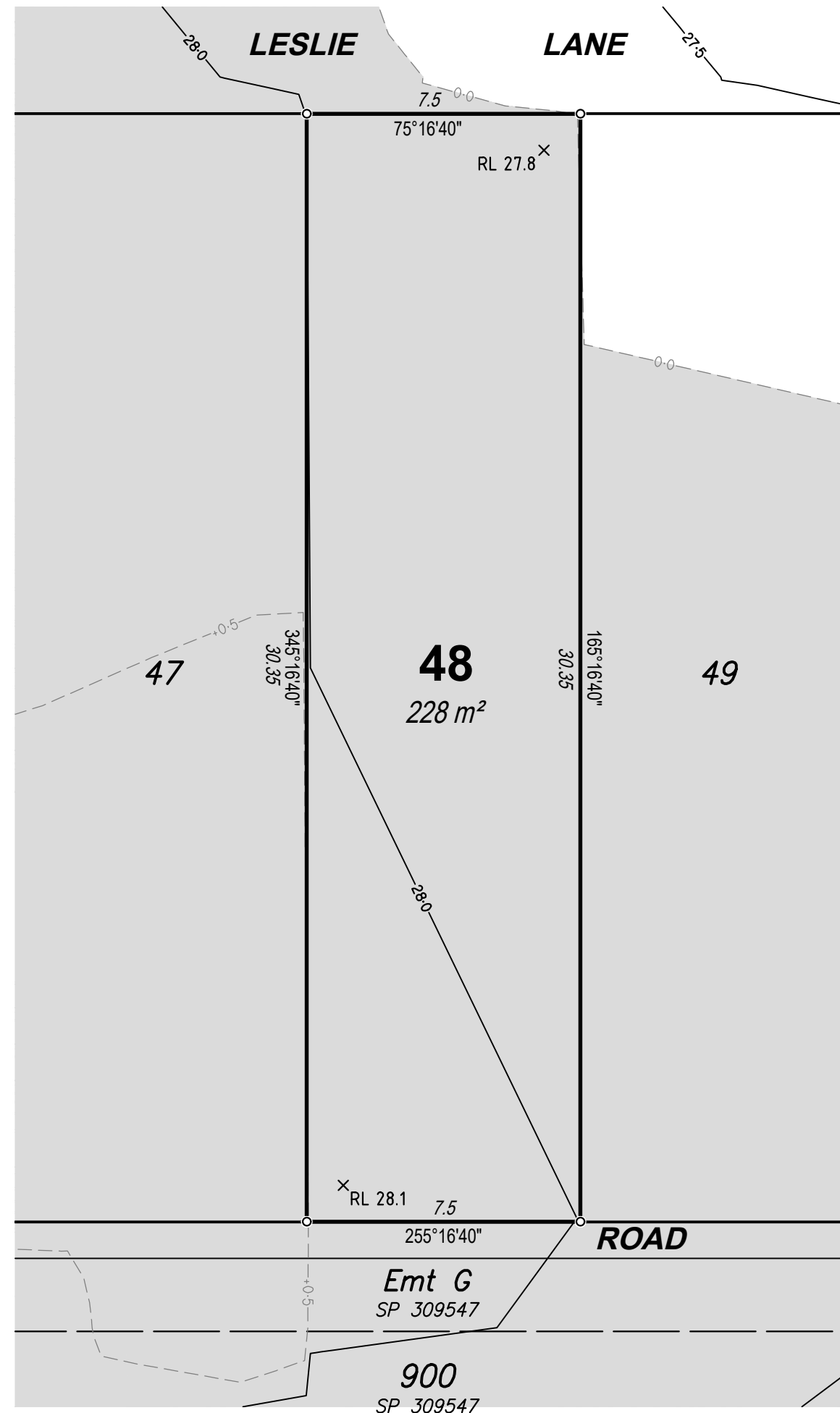
T +61 7 3539 9500
F +61 7 3539 9501
W rpsgroup.com

DWG. 142823-Stg2-Dis

SH. 1 of 1

DATE	PROJECT	PLAN	AMD.
02/04/20	142823	3/47	-

The depth of fill on this lot is
between 0.0m and 1.0m.



DISCLOSURE PLAN

For Proposed Lot 48
on SP309548,
84 Samsonvale Road
Strathpine

CURRENTLY DESCRIBED AS
RPD Lot 1 on RP105238

LOCALITY Strathpine
LOCAL AUTHORITY Moreton Bay Regional

Legend	
Area of Fill	
Proposed Surface Contour	
Fill Depth Contour	
Proposed Retaining Wall	
Proposed Earthworks Batter	
Surface Level	× RL 6.120

- Notes**
- Area & Dimensions are subject to Survey Plan Registration.
 - Proposed contours, fill and retaining wall details are compiled from the engineering design plans provided by Peak Urban, received on 26/08/2019.
 - Due to plotting limitations the retaining walls shown are indicative only and may not show the true width of the wall.
 - Levels shown are referenced to the Australian Height Datum (AHD)
 - This plan was prepared to satisfy Section 11 of the *Land Sales Act QLD 1984*.
 - Builders shall not build off the design levels shown; a site survey is required.
 - These notes are an integral part of this plan.
 - Earthworks fill on the subject allotment will be undertaken and compacted in accordance with the provisions of AS3798-2007 Tables 5.1 and 8.1 under Level1 supervision.

SCALE 1:150 SHEET SIZE A3

1 0 1 2 3 4 5 6

RPS RPS Australia East Pty Ltd
ACN 140 292 762
ABN 44 140 292 762
Level 4 HQ South
520 Wickham Street
PO Box 1559
Fortitude Valley QLD 4006

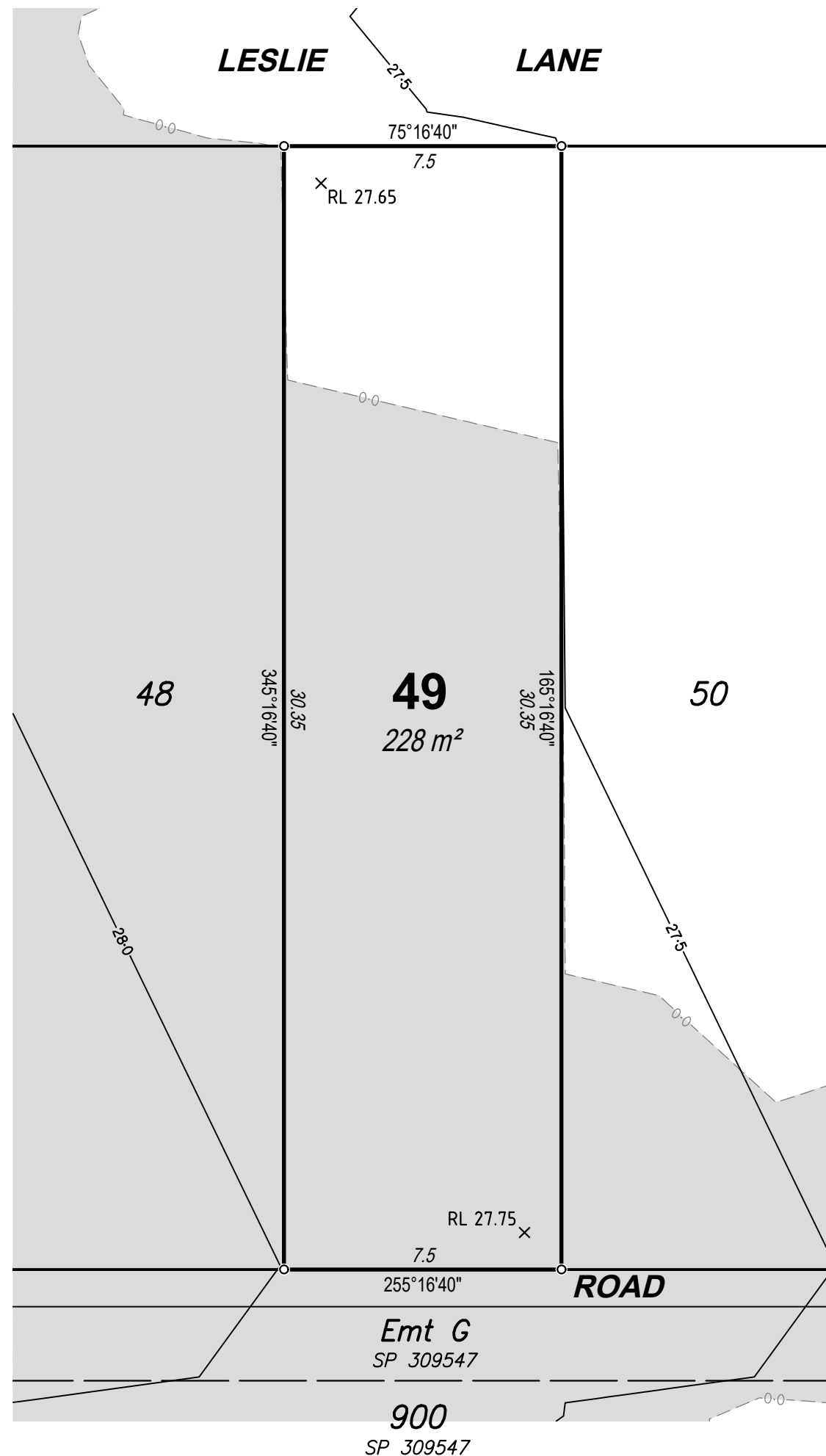
© COPYRIGHT PROTECTS THIS PLAN
Unauthorised reproduction or amendment
not permitted. Please contact the author.

This plan has been prepared by RPS
Australia East Pty Ltd (Cadastral
Surveyor) to satisfy the requirements
of the Land Sales Act 1984.

T +61 7 3539 9500
F +61 7 3539 9501
W rpsgroup.com

DWG. 142823-Stg2-Dis			SH. 1 of 1
DATE	PROJECT	PLAN	AMD.
02/04/20	142823	3/48	-

The depth of fill on this lot is between 0.0m and 1.0m.



DISCLOSURE PLAN

For Proposed Lot 49
on SP309548,
84 Samsonvale Road
Strathpine

CURRENTLY DESCRIBED AS
RPD Lot 1 on RP105238

LOCALITY Strathpine
LOCAL AUTHORITY Moreton Bay Regional

Legend

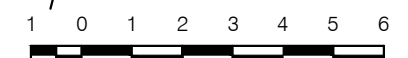
Area of Fill	
Proposed Surface Contour	
Fill Depth Contour	
Proposed Retaining Wall	
Proposed Earthworks Batter	
Surface Level	X RL 6.120

Notes

- Area & Dimensions are subject to Survey Plan Registration.
- Proposed contours, fill and retaining wall details are compiled from the engineering design plans provided by Peak Urban, received on 26/08/2019.
- Due to plotting limitations the retaining walls shown are indicative only and may not show the true width of the wall.
- Levels shown are referenced to the Australian Height Datum (AHD)
- This plan was prepared to satisfy Section 11 of the *Land Sales Act QLD 1984*.
- Builders shall not build off the design levels shown; a site survey is required.
- These notes are an integral part of this plan.
- Earthworks fill on the subject allotment will be undertaken and compacted in accordance with the provisions of AS3798-2007 Tables 5.1 and 8.1 under Level1 supervision.



SCALE 1:150 SHEET SIZE A3



RPS Australia East Pty Ltd
ACN 140 292 762
ABN 44 140 292 762
Level 4 HQ South
520 Wickham Street
PO Box 1559
Fortitude Valley QLD 4006

© COPYRIGHT PROTECTS THIS PLAN
Unauthorised reproduction or amendment
not permitted. Please contact the author.

This plan has been prepared by RPS
Australia East Pty Ltd (Cadastral
Surveyor) to satisfy the requirements
of the Land Sales Act 1984.

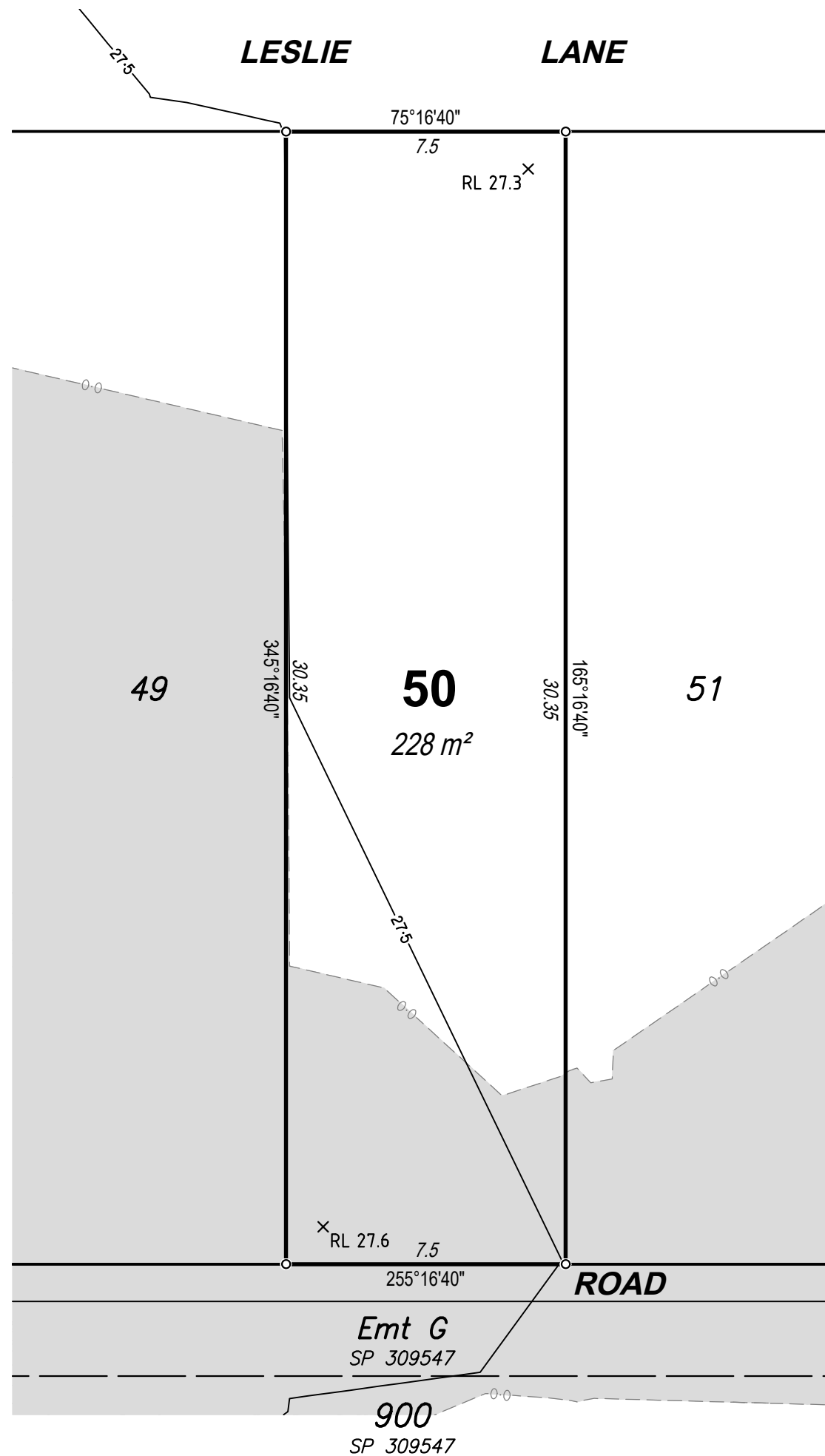
T +61 7 3539 9500
F +61 7 3539 9501
W rpsgroup.com

DWG. 142823-Stg2-Dis

SH. 1 of 1

DATE	PROJECT	PLAN	AMD.
02/04/20	142823	3/49	-

The depth of fill on this lot is
between 0.0m and 0.5m.



DISCLOSURE PLAN

For Proposed Lot 50
on SP309548,
84 Samsonvale Road
Strathpine

CURRENTLY DESCRIBED AS
RPD Lot 1 on RP105238

LOCALITY Strathpine
LOCAL AUTHORITY Moreton Bay Regional

Legend

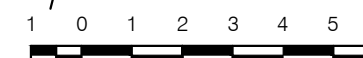
- Area of Fill
- Proposed Surface Contour 0
- Fill Depth Contour 0.5
- Proposed Retaining Wall
- Proposed Earthworks Batter
- Surface Level X RL 6.120

Notes

- Area & Dimensions are subject to Survey Plan Registration.
- Proposed contours, fill and retaining wall details are compiled from the engineering design plans provided by Peak Urban, received on 26/08/2019.
- Due to plotting limitations the retaining walls shown are indicative only and may not show the true width of the wall.
- Levels shown are referenced to the Australian Height Datum (AHD)
- This plan was prepared to satisfy Section 11 of the *Land Sales Act QLD 1984*.
- Builders shall not build off the design levels shown; a site survey is required.
- These notes are an integral part of this plan.
- Earthworks fill on the subject allotment will be undertaken and compacted in accordance with the provisions of AS3798-2007 Tables 5.1 and 8.1 under Level1 supervision.



SCALE 1:150 SHEET SIZE A3



RPS Australia East Pty Ltd
ACN 140 292 762
ABN 44 140 292 762
Level 4 HQ South
520 Wickham Street
PO Box 1559
Fortitude Valley QLD 4006

© COPYRIGHT PROTECTS THIS PLAN
Unauthorised reproduction or amendment
not permitted. Please contact the author.

This plan has been prepared by RPS
Australia East Pty Ltd (Cadastral
Surveyor) to satisfy the requirements
of the Land Sales Act 1984.

T +61 7 3539 9500
F +61 7 3539 9501
W rpsgroup.com

DWG. 142823-Stg2-Dis

SH. 1 of 1

DATE	PROJECT	PLAN	AMD.
02/04/20	142823	3/50	-

The depth of fill on this lot is
between 0.0m and 0.5m.







DISCLOSURE PLAN

For Proposed Lot 51
on SP309548,
84 Samsonvale Road
Strathpine

CURRENTLY DESCRIBED AS
RPD Lot 1 on RP105238

LOCALITY Strathpine
LOCAL AUTHORITY Moreton Bay Regional

Legend

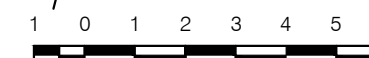
- Area of Fill 
- Proposed Surface Contour 
- Fill Depth Contour 
- Proposed Retaining Wall 
- Proposed Earthworks Batter 
- Surface Level  X RL 6.120

Notes

- Area & Dimensions are subject to Survey Plan Registration.
- Proposed contours, fill and retaining wall details are compiled from the engineering design plans provided by Peak Urban, received on 26/08/2019.
- Due to plotting limitations the retaining walls shown are indicative only and may not show the true width of the wall.
- Levels shown are referenced to the Australian Height Datum (AHD)
- This plan was prepared to satisfy Section 11 of the *Land Sales Act QLD 1984*.
- Builders shall not build off the design levels shown; a site survey is required.
- These notes are an integral part of this plan.
- Earthworks fill on the subject allotment will be undertaken and compacted in accordance with the provisions of AS3798-2007 Tables 5.1 and 8.1 under Level1 supervision.



SCALE 1:150 SHEET SIZE A3

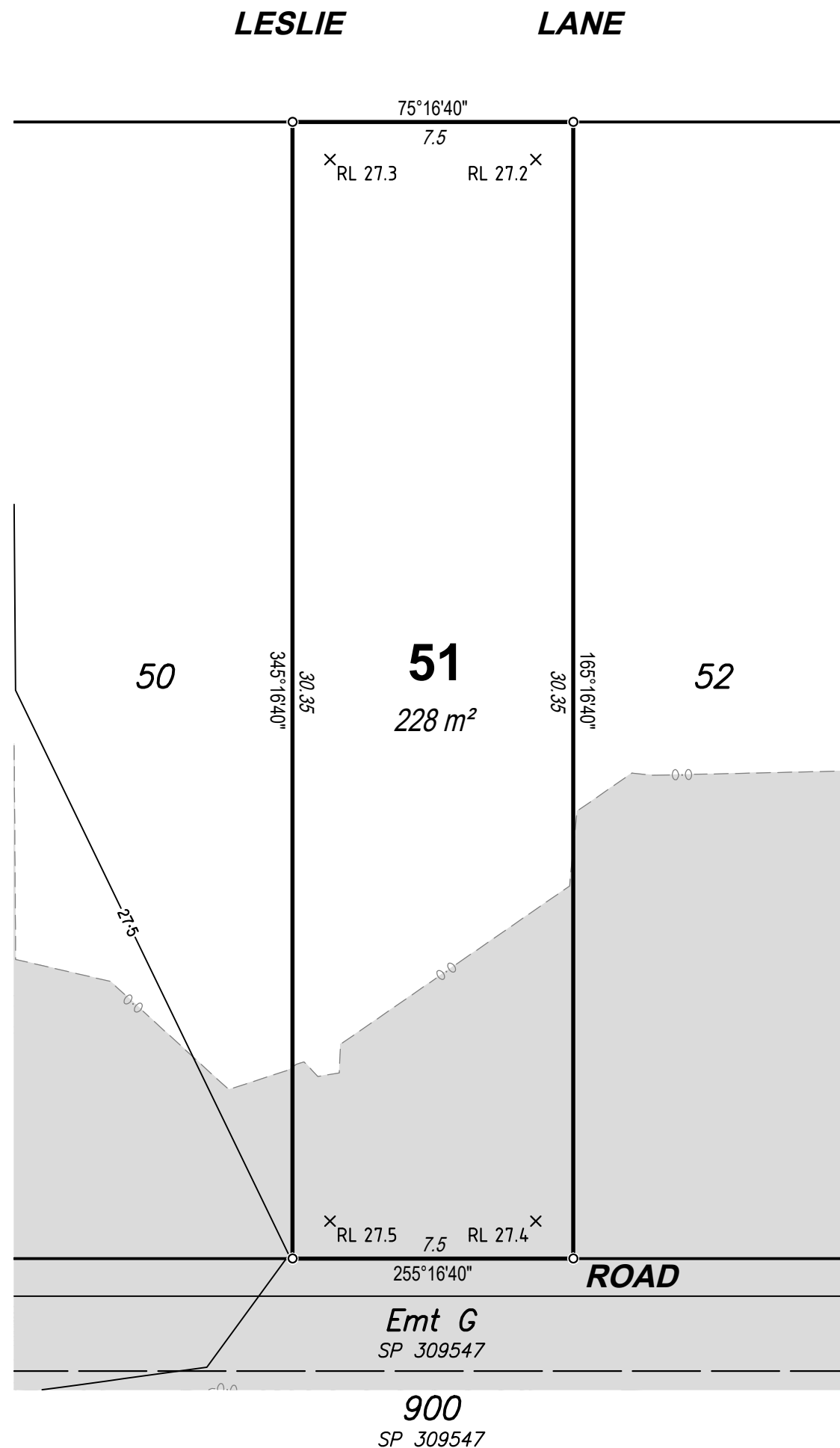


RPS Australia East Pty Ltd
ACN 140 292 762
ABN 44 140 292 762
Level 4 HQ South
520 Wickham Street
PO Box 1559
Fortitude Valley QLD 4006

© COPYRIGHT PROTECTS THIS PLAN
Unauthorised reproduction or amendment
not permitted. Please contact the author.

This plan has been prepared by RPS
Australia East Pty Ltd (Cadastral
Surveyor) to satisfy the requirements
of the Land Sales Act 1984.

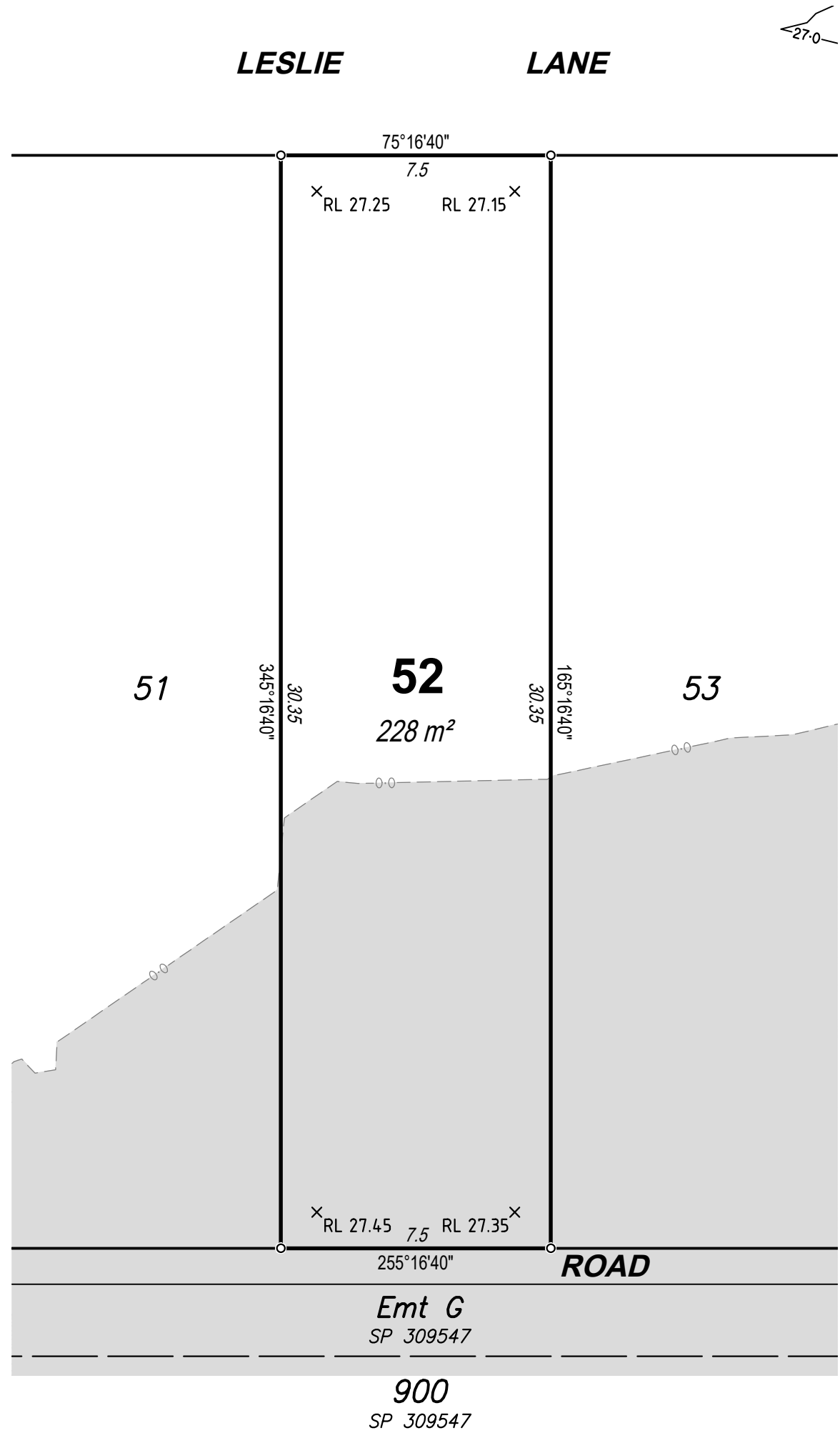
T +61 7 3539 9500
F +61 7 3539 9501
W rpsgroup.com



The depth of fill on this lot is
between 0.0m and 0.5m.

DWG. 142823-Stg2-Dis SH. 1 of 1

DATE	PROJECT	PLAN	AMD.
02/04/20	142823	3/51	-



DISCLOSURE PLAN

For Proposed Lot 52
on SP309548,
84 Samsonvale Road
Strathpine

CURRENTLY DESCRIBED AS
RPD Lot 1 on RP105238

LOCALITY Strathpine
LOCAL AUTHORITY Moreton Bay Regional

Legend

Area of Fill	
Proposed Surface Contour	
Fill Depth Contour	
Proposed Retaining Wall	
Proposed Earthworks Batter	
Surface Level	× RL 6.120

- Notes
- Area & Dimensions are subject to Survey Plan Registration.
 - Proposed contours, fill and retaining wall details are compiled from the engineering design plans provided by Peak Urban, received on 26/08/2019.
 - Due to plotting limitations the retaining walls shown are indicative only and may not show the true width of the wall.
 - Levels shown are referenced to the Australian Height Datum (AHD)
 - This plan was prepared to satisfy Section 11 of the *Land Sales Act QLD 1984*.
 - Builders shall not build off the design levels shown; a site survey is required.
 - These notes are an integral part of this plan.
 - Earthworks fill on the subject allotment will be undertaken and compacted in accordance with the provisions of AS3798-2007 Tables 5.1 and 8.1 under Level1 supervision.

NORTH

SCALE 1:150 SHEET SIZE A3

rps RPS Australia East Pty Ltd
ACN 140 292 762
ABN 44 140 292 762
Level 4 HQ South
520 Wickham Street
PO Box 1559
Fortitude Valley QLD 4006

© COPYRIGHT PROTECTS THIS PLAN. Unauthorised reproduction or amendment not permitted. Please contact the author.

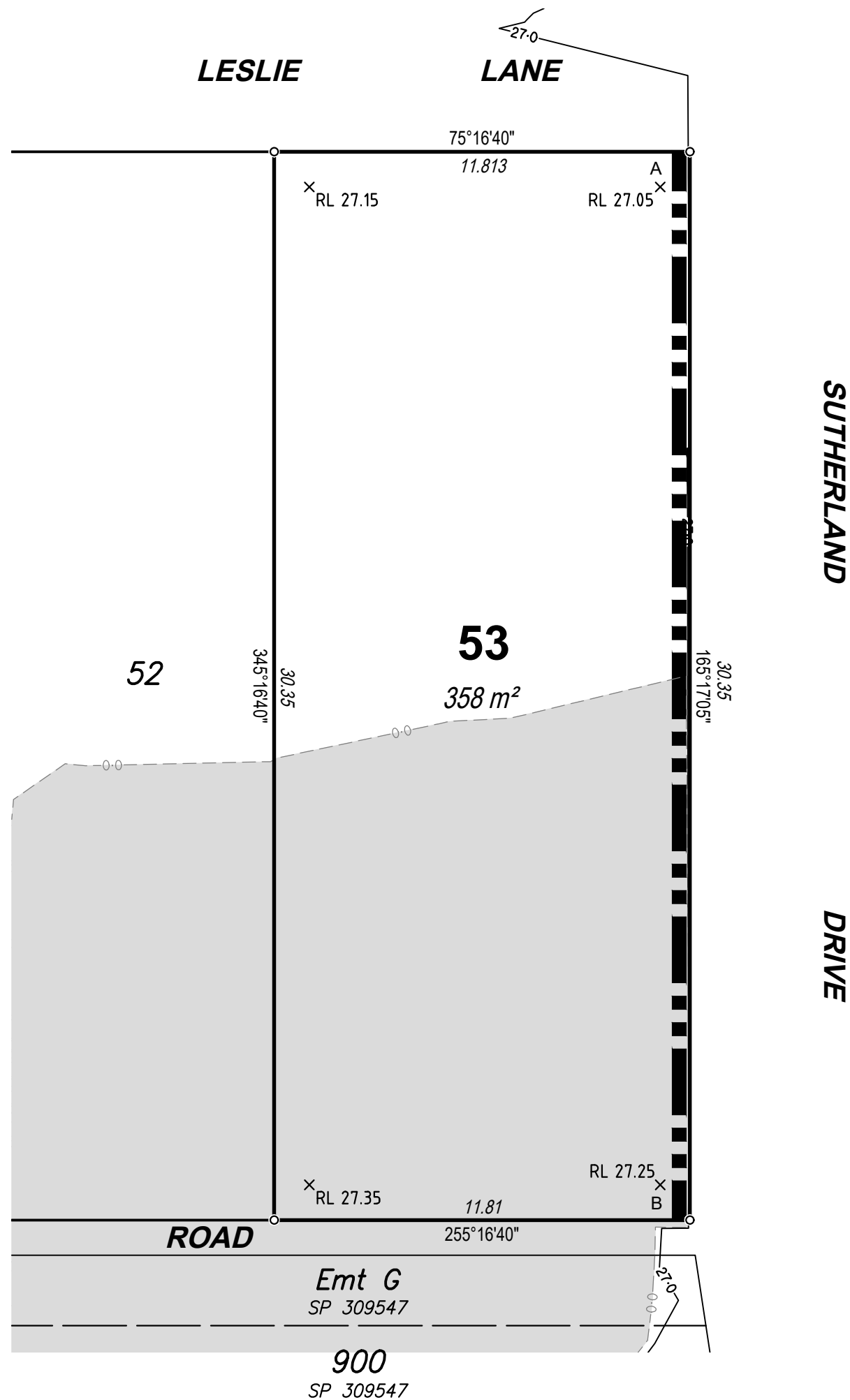
This plan has been prepared by RPS Australia East Pty Ltd (Cadastral Surveyor) to satisfy the requirements of the Land Sales Act 1984.

T +61 7 3539 9500
F +61 7 3539 9501
W rpsgroup.com

DWG. 142823-Stg2-Dis			SH. 1 of 1
DATE	PROJECT	PLAN	AMD.
02/04/20	142823	3/52	-

The depth of fill on this lot is between 0.0m and 0.5m.

Retaining Wall Heights	
Point	Height
A	0.3m
B	0.6m
A-B Average	0.45m



DISCLOSURE PLAN

For Proposed Lot 53
on SP309548,
84 Samsonvale Road
Strathpine

CURRENTLY DESCRIBED AS
RPD Lot 1 on RP105238

LOCALITY Strathpine
LOCAL AUTHORITY Moreton Bay Regional

Legend	
Area of Fill	
Proposed Surface Contour	
Fill Depth Contour	
Proposed Retaining Wall	
Proposed Earthworks Batter	
Surface Level	× RL 6.120

- Notes**
- Area & Dimensions are subject to Survey Plan Registration.
 - Proposed contours, fill and retaining wall details are compiled from the engineering design plans provided by Peak Urban, received on 26/08/2019.
 - Due to plotting limitations the retaining walls shown are indicative only and may not show the true width of the wall.
 - Levels shown are referenced to the Australian Height Datum (AHD)
 - This plan was prepared to satisfy Section 11 of the *Land Sales Act QLD 1984*.
 - Builders shall not build off the design levels shown; a site survey is required.
 - These notes are an integral part of this plan.
 - Earthworks fill on the subject allotment will be undertaken and compacted in accordance with the provisions of AS3798-2007 Tables 5.1 and 8.1 under Level1 supervision.

SCALE 1:150 SHEET SIZE A3

1 0 1 2 3 4 5 6

rps RPS Australia East Pty Ltd
ACN 140 292 762
ABN 44 140 292 762
Level 4 HQ South
520 Wickham Street
PO Box 1559
Fortitude Valley QLD 4006

© COPYRIGHT PROTECTS THIS PLAN
Unauthorised reproduction or amendment
not permitted. Please contact the author.

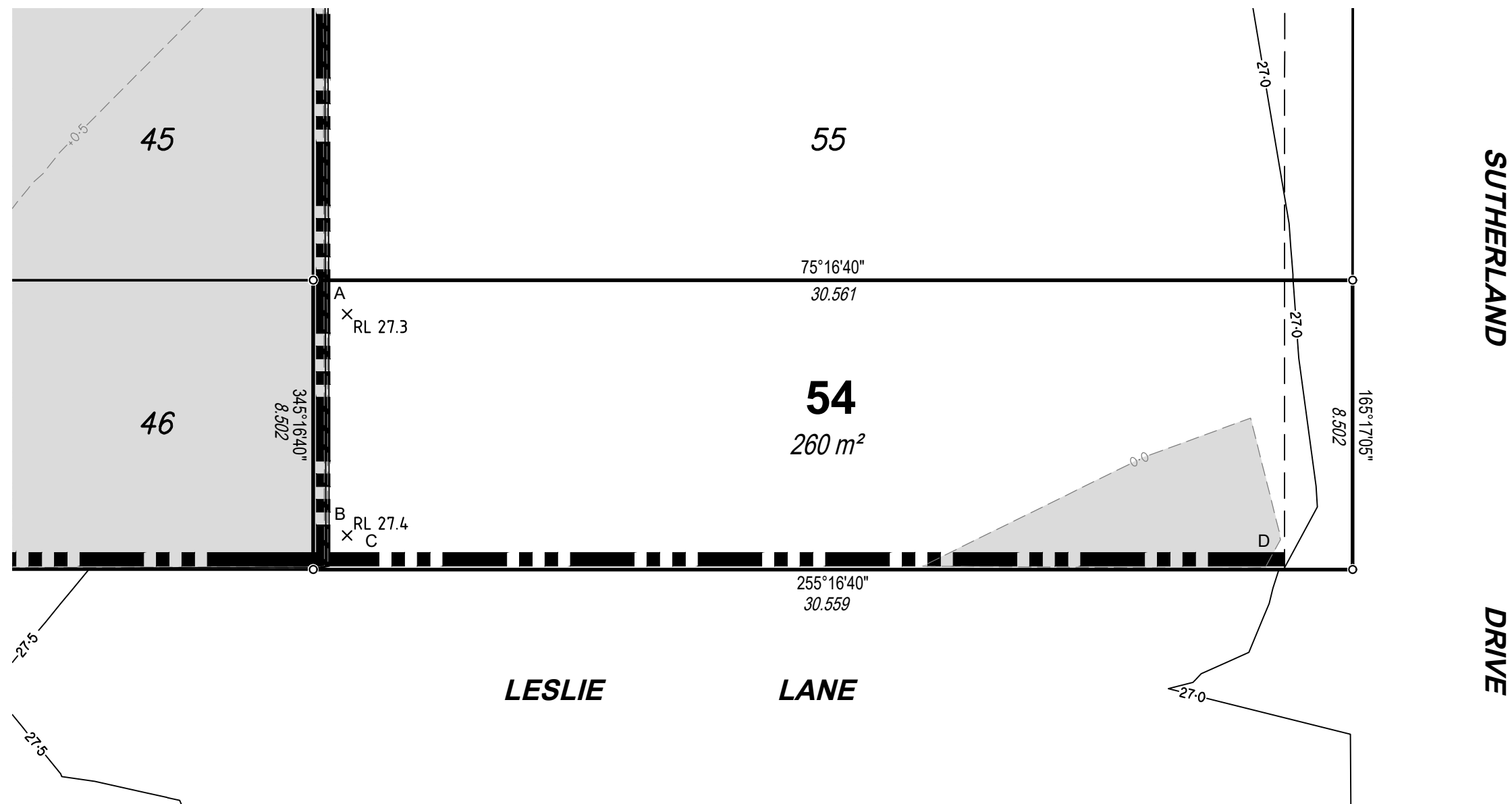
This plan has been prepared by RPS
Australia East Pty Ltd (Cadastral
Surveyor) to satisfy the requirements
of the Land Sales Act 1984.

T +61 7 3539 9500
F +61 7 3539 9501
W rpsgroup.com

DWG. 142823-Stg2-Dis			SH. 1 of 1
DATE	PROJECT	PLAN	AMD.
02/04/20	142823	3/53	-

The depth of fill on this lot is between 0.0m and 0.5m.

Retaining Wall Heights	
Point	Height
A	1.2m
B	1.2m
C	0.3m
D	0.4m
A-B Average	1.2m
C-D Average	0.35m



DISCLOSURE PLAN

For Proposed Lot 54
on SP309548,
84 Samsonvale Road
Strathpine

CURRENTLY DESCRIBED AS
RPD Lot 1 on RP105238

LOCALITY Strathpine
LOCAL AUTHORITY Moreton Bay Regional

Legend	
Area of Fill	
Proposed Surface Contour	
Fill Depth Contour	
Proposed Retaining Wall	
Proposed Earthworks Batter	
Surface Level	× RL 6.120

- Notes**
- Area & Dimensions are subject to Survey Plan Registration.
 - Proposed contours, fill and retaining wall details are compiled from the engineering design plans provided by Peak Urban, received on 26/08/2019.
 - Due to plotting limitations the retaining walls shown are indicative only and may not show the true width of the wall.
 - Levels shown are referenced to the Australian Height Datum (AHD)
 - This plan was prepared to satisfy Section 11 of the *Land Sales Act QLD 1984*.
 - Builders shall not build off the design levels shown; a site survey is required.
 - These notes are an integral part of this plan.
 - Earthworks fill on the subject allotment will be undertaken and compacted in accordance with the provisions of AS3798-2007 Tables 5.1 and 8.1 under Level1 supervision.

SCALE 1:150 SHEET SIZE A3

1 0 1 2 3 4 5 6

rps RPS Australia East Pty Ltd
ACN 140 292 762
ABN 44 140 292 762
Level 4 HQ South
520 Wickham Street
PO Box 1559
Fortitude Valley QLD 4006

© COPYRIGHT PROTECTS THIS PLAN
Unauthorised reproduction or amendment
not permitted. Please contact the author.

This plan has been prepared by RPS
Australia East Pty Ltd (Cadastral
Surveyor) to satisfy the requirements
of the Land Sales Act 1984.

T +61 7 3539 9500
F +61 7 3539 9501
W rpsgroup.com

The depth of fill on this lot is
between 0.0m and 0.5m.

DWG. 142823-Stg2-Dis			SH. 1 of 1
DATE	PROJECT	PLAN	AMD.
02/04/20	142823	3/54	-

Retaining Wall Heights	
Point	Height
A	1.2m
B	1.2m
A-B Average	1.2m

DISCLOSURE PLAN

For Proposed Lot 55
on SP309548,
84 Samsonvale Road
Strathpine

CURRENTLY DESCRIBED AS
RPD Lot 1 on RP105238

LOCALITY Strathpine
LOCAL AUTHORITY Moreton Bay Regional

Legend	
Area of Fill	
Proposed Surface Contour	
Fill Depth Contour	
Proposed Retaining Wall	
Proposed Earthworks Batter	
Surface Level	× RL 6.120

- Notes**
- Area & Dimensions are subject to Survey Plan Registration.
 - Proposed contours, fill and retaining wall details are compiled from the engineering design plans provided by Peak Urban, received on 26/08/2019.
 - Due to plotting limitations the retaining walls shown are indicative only and may not show the true width of the wall.
 - Levels shown are referenced to the Australian Height Datum (AHD)
 - This plan was prepared to satisfy Section 11 of the *Land Sales Act QLD 1984*.
 - Builders shall not build off the design levels shown; a site survey is required.
 - These notes are an integral part of this plan.
 - Earthworks fill on the subject allotment will be undertaken and compacted in accordance with the provisions of AS3798-2007 Tables 5.1 and 8.1 under Level1 supervision.

SCALE 1:150 SHEET SIZE A3

rps RPS Australia East Pty Ltd
ACN 140 292 762
ABN 44 140 292 762
Level 4 HQ South
520 Wickham Street
PO Box 1559
Fortitude Valley QLD 4006
T +61 7 3539 9500
F +61 7 3539 9501
W rpsgroup.com

© COPYRIGHT PROTECTS THIS PLAN
Unauthorised reproduction or amendment
not permitted. Please contact the author.

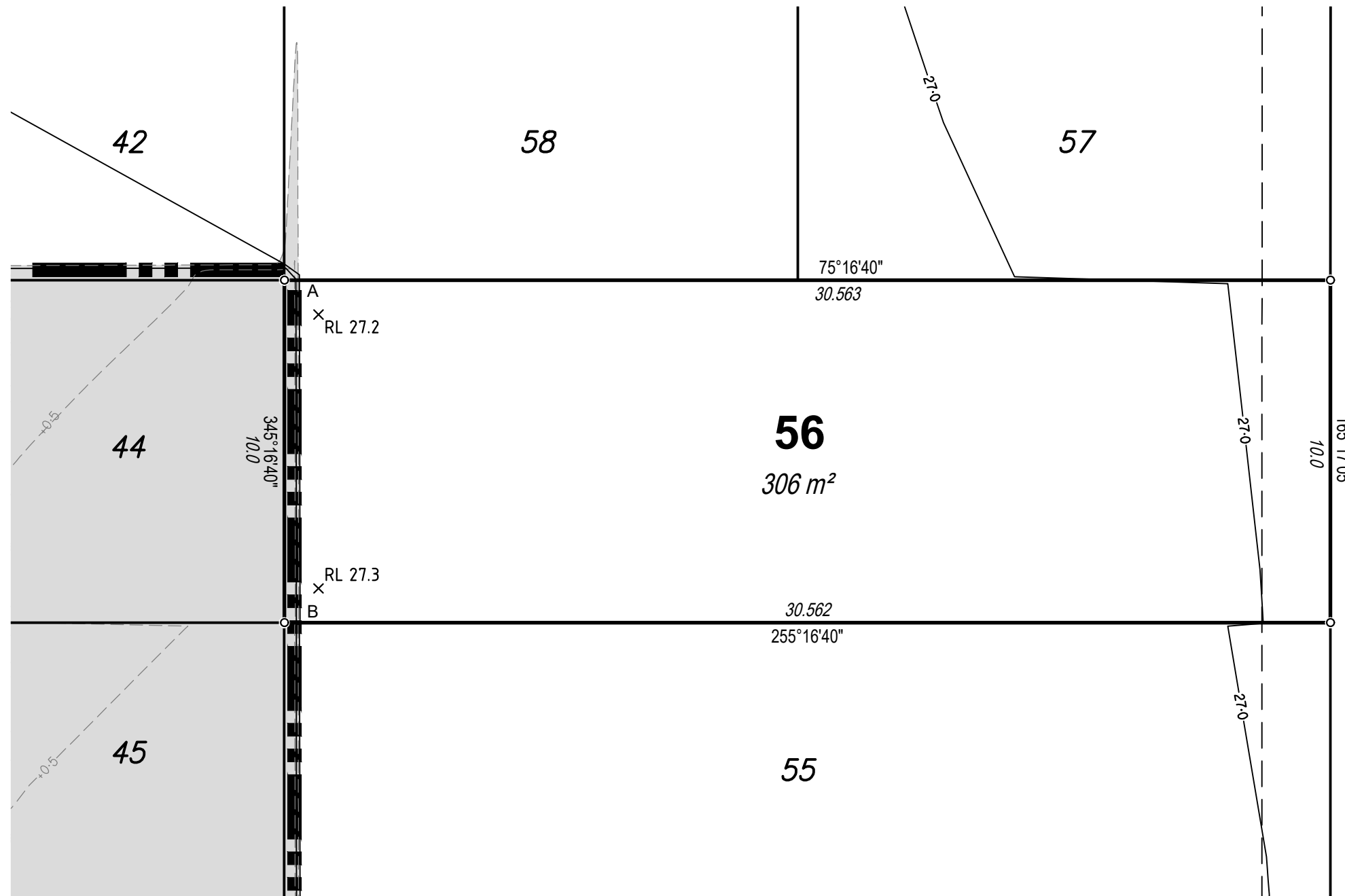
This plan has been prepared by RPS
Australia East Pty Ltd (Cadastral
Surveyor) to satisfy the requirements
of the Land Sales Act 1984.

DWG. 142823-Stg2-Dis			SH. 1 of 1
DATE	PROJECT	PLAN	AMD.
02/04/20	142823	3/55	-



The depth of fill on this lot is between 0.0m and 0.5m.

Retaining Wall Heights	
Point	Height
A	1.2m
B	1.2m
A-B Average	1.2m



DISCLOSURE PLAN

For Proposed Lot 56
on SP309548,
84 Samsonvale Road
Strathpine

CURRENTLY DESCRIBED AS
RPD Lot 1 on RP105238

LOCALITY Strathpine
LOCAL AUTHORITY Moreton Bay Regional

Legend

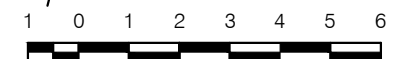
Area of Fill	
Proposed Surface Contour	
Fill Depth Contour	
Proposed Retaining Wall	
Proposed Earthworks Batter	
Surface Level	× RL 6.120

Notes

- Area & Dimensions are subject to Survey Plan Registration.
- Proposed contours, fill and retaining wall details are compiled from the engineering design plans provided by Peak Urban, received on 26/08/2019.
- Due to plotting limitations the retaining walls shown are indicative only and may not show the true width of the wall.
- Levels shown are referenced to the Australian Height Datum (AHD)
- This plan was prepared to satisfy Section 11 of the *Land Sales Act QLD 1984*.
- Builders shall not build off the design levels shown; a site survey is required.
- These notes are an integral part of this plan.
- Earthworks fill on the subject allotment will be undertaken and compacted in accordance with the provisions of AS3798-2007 Tables 5.1 and 8.1 under Level1 supervision.



SCALE 1:150 SHEET SIZE A3



RPS Australia East Pty Ltd
ACN 140 292 762
ABN 44 140 292 762
Level 4 HQ South
520 Wickham Street
PO Box 1559
Fortitude Valley QLD 4006

© COPYRIGHT PROTECTS THIS PLAN
Unauthorised reproduction or amendment
not permitted. Please contact the author.

This plan has been prepared by RPS
Australia East Pty Ltd (Cadastral
Surveyor) to satisfy the requirements
of the Land Sales Act 1984.

T +61 7 3539 9500
F +61 7 3539 9501
W rpsgroup.com

The depth of fill on this lot is
between 0.0m and 0.5m.

DWG. 142823-Stg2-Dis			SH. 1 of 1
DATE	PROJECT	PLAN	AMD.
02/04/20	142823	3/56	-

DISCLOSURE PLAN

For Proposed Lot 57
on SP309548,
84 Samsonvale Road
Strathpine

CURRENTLY DESCRIBED AS
RPD Lot 1 on RP105238

LOCALITY Strathpine
LOCAL AUTHORITY Moreton Bay Regional

Legend

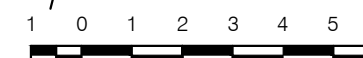
- Area of Fill
- Proposed Surface Contour
- Fill Depth Contour
- Proposed Retaining Wall
- Proposed Earthworks Batter
- Surface Level RL 6.120

Notes

- Area & Dimensions are subject to Survey Plan Registration.
- Proposed contours, fill and retaining wall details are compiled from the engineering design plans provided by Peak Urban, received on 26/08/2019.
- Due to plotting limitations the retaining walls shown are indicative only and may not show the true width of the wall.
- Levels shown are referenced to the Australian Height Datum (AHD)
- This plan was prepared to satisfy Section 11 of the *Land Sales Act QLD 1984*.
- Builders shall not build off the design levels shown; a site survey is required.
- These notes are an integral part of this plan.
- Earthworks fill on the subject allotment will be undertaken and compacted in accordance with the provisions of AS3798-2007 Tables 5.1 and 8.1 under Level1 supervision.
- There is no fill on this site.



SCALE 1:150 SHEET SIZE A3

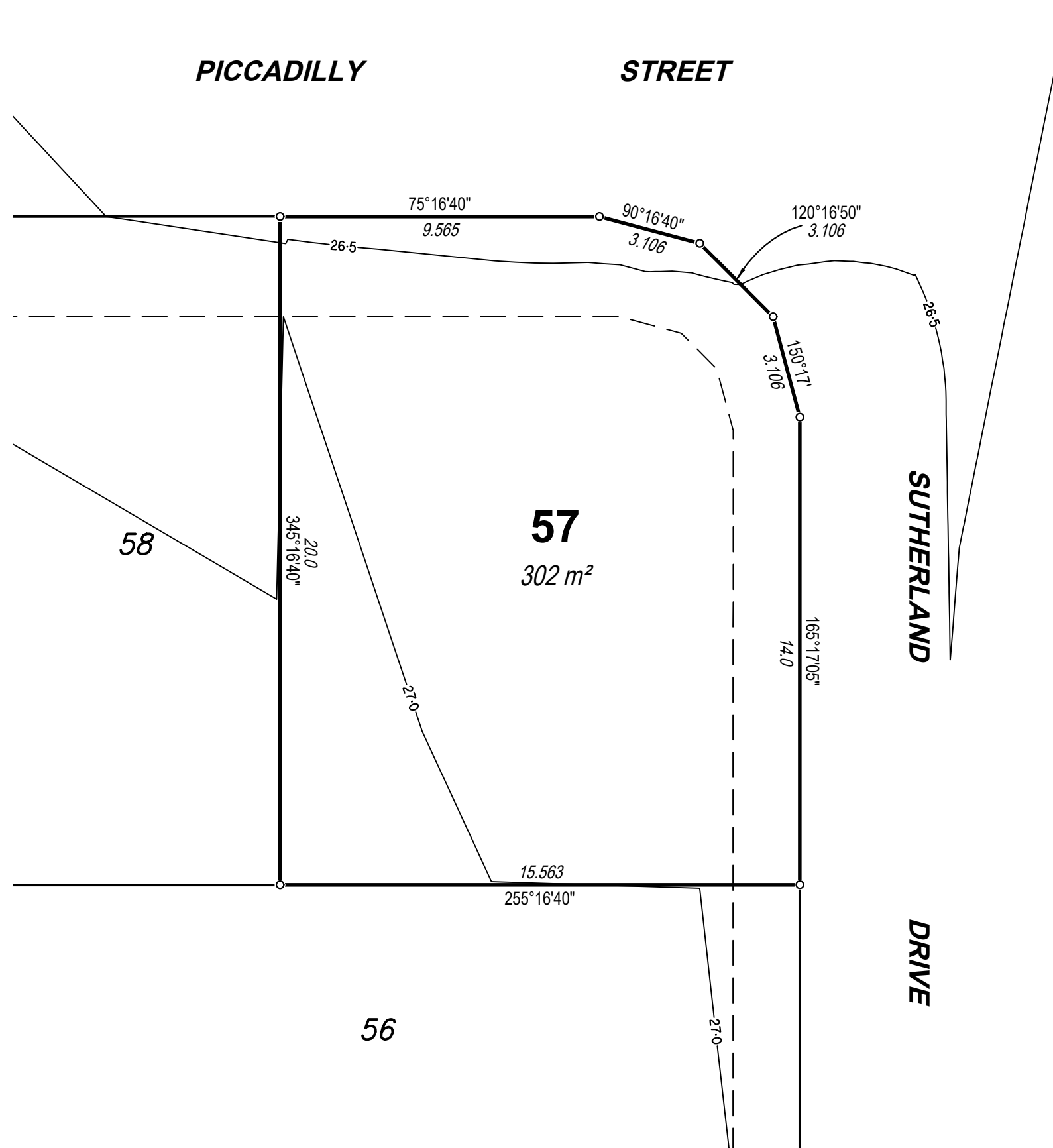


rps RPS Australia East Pty Ltd
ACN 140 292 762
ABN 44 140 292 762
Level 4 HQ South
520 Wickham Street
PO Box 1559
Fortitude Valley QLD 4006

© COPYRIGHT PROTECTS THIS PLAN
Unauthorised reproduction or amendment
not permitted. Please contact the author.

This plan has been prepared by RPS
Australia East Pty Ltd (Cadastral
Surveyor) to satisfy the requirements
of the Land Sales Act 1984.

T +61 7 3539 9500
F +61 7 3539 9501
W rpsgroup.com



DWG. 142823-Stg2-Dis SH. 1 of 1

DATE	PROJECT	PLAN	AMD.
02/04/20	142823	3/57	-

DISCLOSURE PLAN

For Proposed Lot 58
on SP309548,
84 Samsonvale Road
Strathpine

CURRENTLY DESCRIBED AS
RPD Lot 1 on RP105238

LOCALITY Strathpine
LOCAL AUTHORITY Moreton Bay Regional

Legend

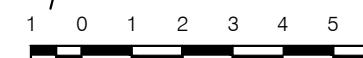
Area of Fill	
Proposed Surface Contour	
Fill Depth Contour	
Proposed Retaining Wall	
Proposed Earthworks Batter	
Surface Level	× RL 6.120

Notes

- Area & Dimensions are subject to Survey Plan Registration.
- Proposed contours, fill and retaining wall details are compiled from the engineering design plans provided by Peak Urban, received on 26/08/2019.
- Due to plotting limitations the retaining walls shown are indicative only and may not show the true width of the wall.
- Levels shown are referenced to the Australian Height Datum (AHD)
- This plan was prepared to satisfy Section 11 of the *Land Sales Act QLD 1984*.
- Builders shall not build off the design levels shown; a site survey is required.
- These notes are an integral part of this plan.
- Earthworks fill on the subject allotment will be undertaken and compacted in accordance with the provisions of AS3798-2007 Tables 5.1 and 8.1 under Level1 supervision.



SCALE 1:150 SHEET SIZE A3

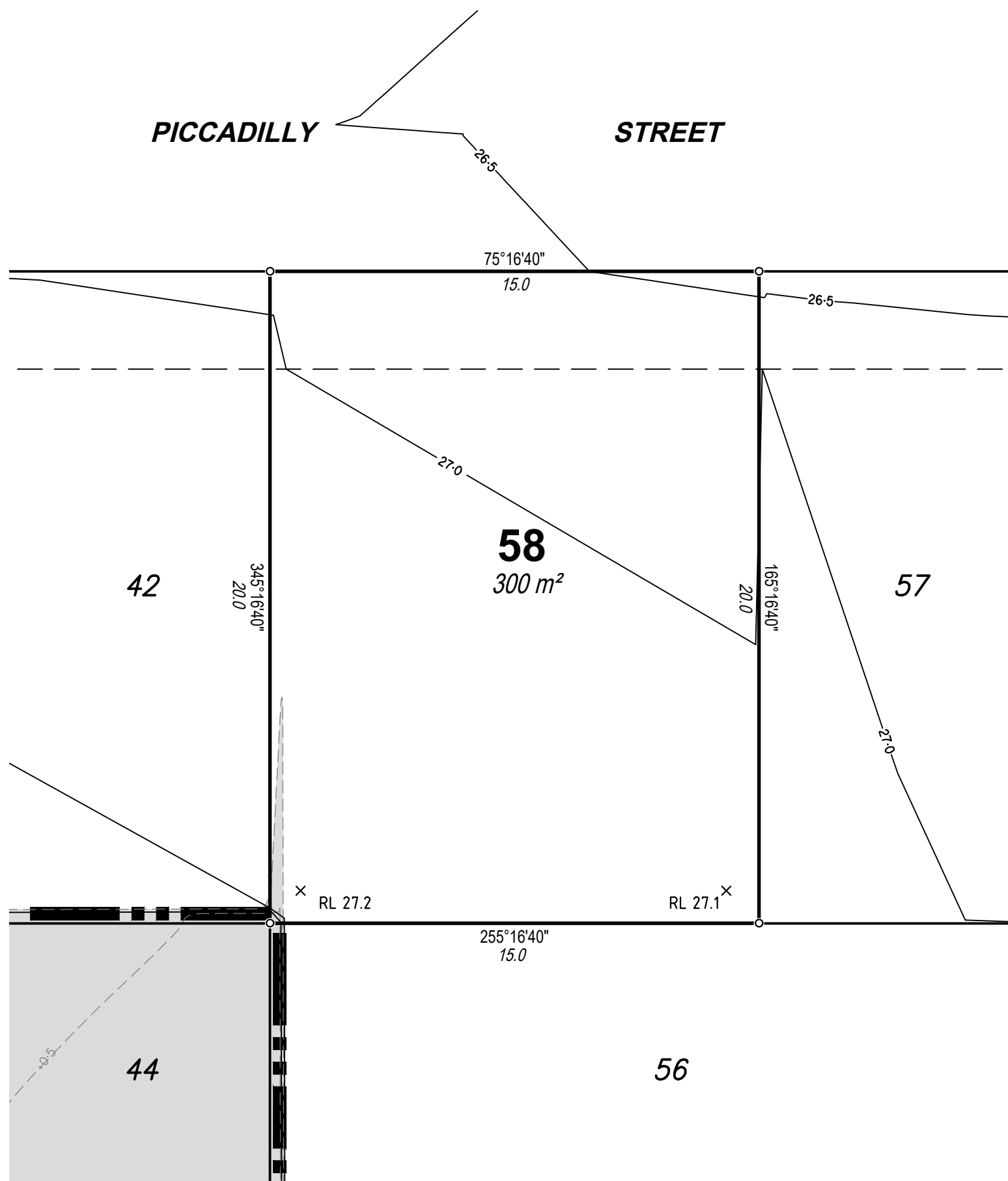


RPS Australia East Pty Ltd
ACN 140 292 762
ABN 44 140 292 762
Level 4 HQ South
520 Wickham Street
PO Box 1559
Fortitude Valley QLD 4006

© COPYRIGHT PROTECTS THIS PLAN
Unauthorised reproduction or amendment
not permitted. Please contact the author.

This plan has been prepared by RPS
Australia East Pty Ltd (Cadastral
Surveyor) to satisfy the requirements
of the Land Sales Act 1984.

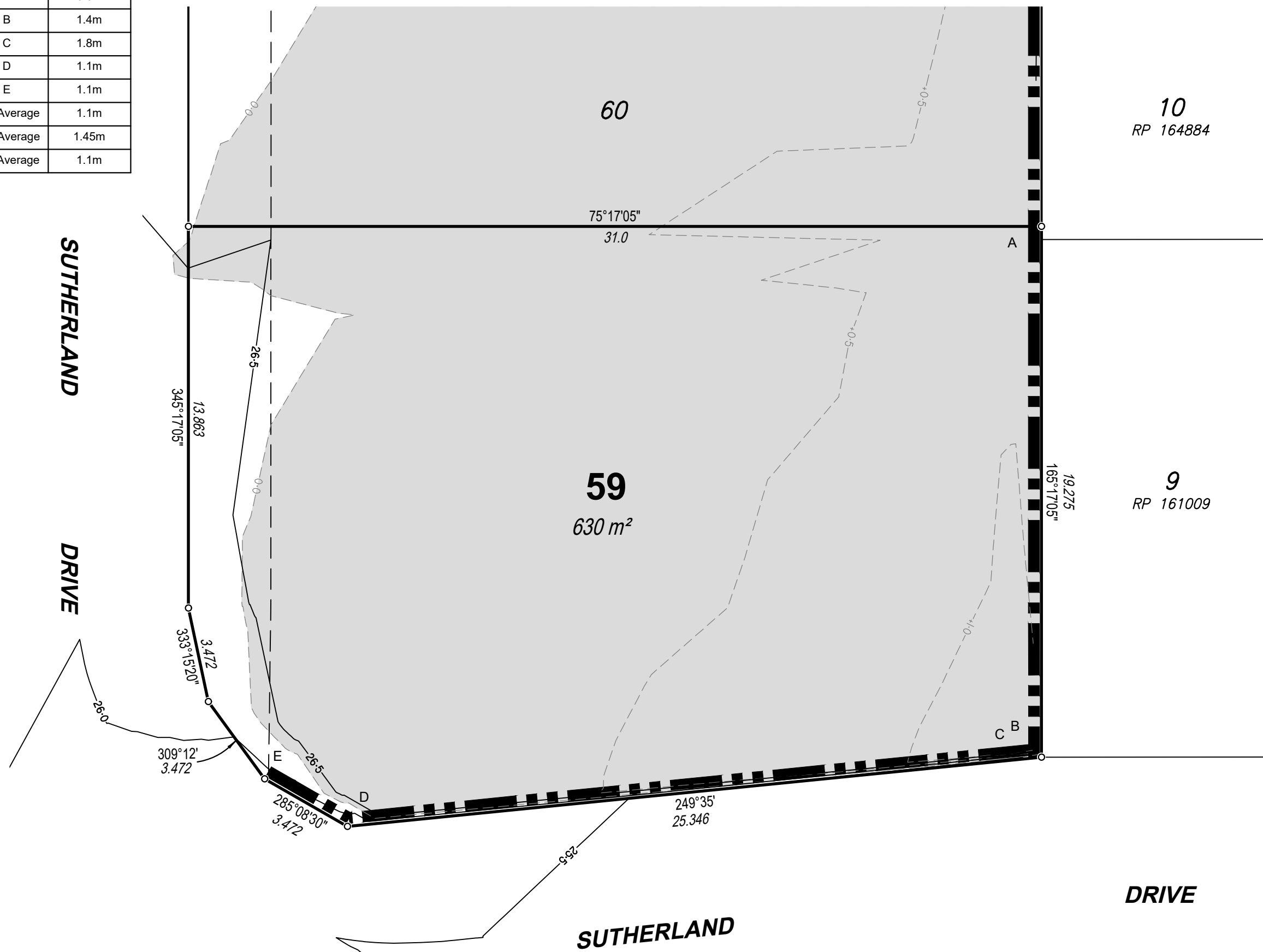
T +61 7 3539 9500
F +61 7 3539 9501
W rpsgroup.com



The depth of fill on this lot is
between 0.0m and 0.5m.

DWG. 142823-Stg2-Dis			SH. 1 of 1
DATE	PROJECT	PLAN	AMD.
02/04/20	142823	3/58	-

Retaining Wall Heights	
Point	Height
A	0.8m
B	1.4m
C	1.8m
D	1.1m
E	1.1m
A-B Average	1.1m
C-D Average	1.45m
D-E Average	1.1m



DISCLOSURE PLAN

For Proposed Lot 59
on SP309548,
84 Samsonvale Road
Strathpine

CURRENTLY DESCRIBED AS
RPD Lot 1 on RP105238

LOCALITY Strathpine
LOCAL AUTHORITY Moreton Bay Regional

Legend

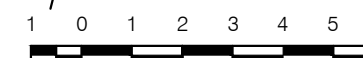
Area of Fill	
Proposed Surface Contour	
Fill Depth Contour	
Proposed Retaining Wall	
Proposed Earthworks Batter	
Surface Level	× RL 6.120

Notes

- Area & Dimensions are subject to Survey Plan Registration.
- Proposed contours, fill and retaining wall details are compiled from the engineering design plans provided by Peak Urban, received on 26/08/2019.
- Due to plotting limitations the retaining walls shown are indicative only and may not show the true width of the wall.
- Levels shown are referenced to the Australian Height Datum (AHD)
- This plan was prepared to satisfy Section 11 of the *Land Sales Act QLD 1984*.
- Builders shall not build off the design levels shown; a site survey is required.
- These notes are an integral part of this plan.
- Earthworks fill on the subject allotment will be undertaken and compacted in accordance with the provisions of AS3798-2007 Tables 5.1 and 8.1 under Level1 supervision.



SCALE 1:150 SHEET SIZE A3



RPS Australia East Pty Ltd
ACN 140 292 762
ABN 44 140 292 762
Level 4 HQ South
520 Wickham Street
PO Box 1559
Fortitude Valley QLD 4006

© COPYRIGHT PROTECTS THIS PLAN
Unauthorised reproduction or amendment
not permitted. Please contact the author.

This plan has been prepared by RPS
Australia East Pty Ltd (Cadastral
Surveyor) to satisfy the requirements
of the Land Sales Act 1984.

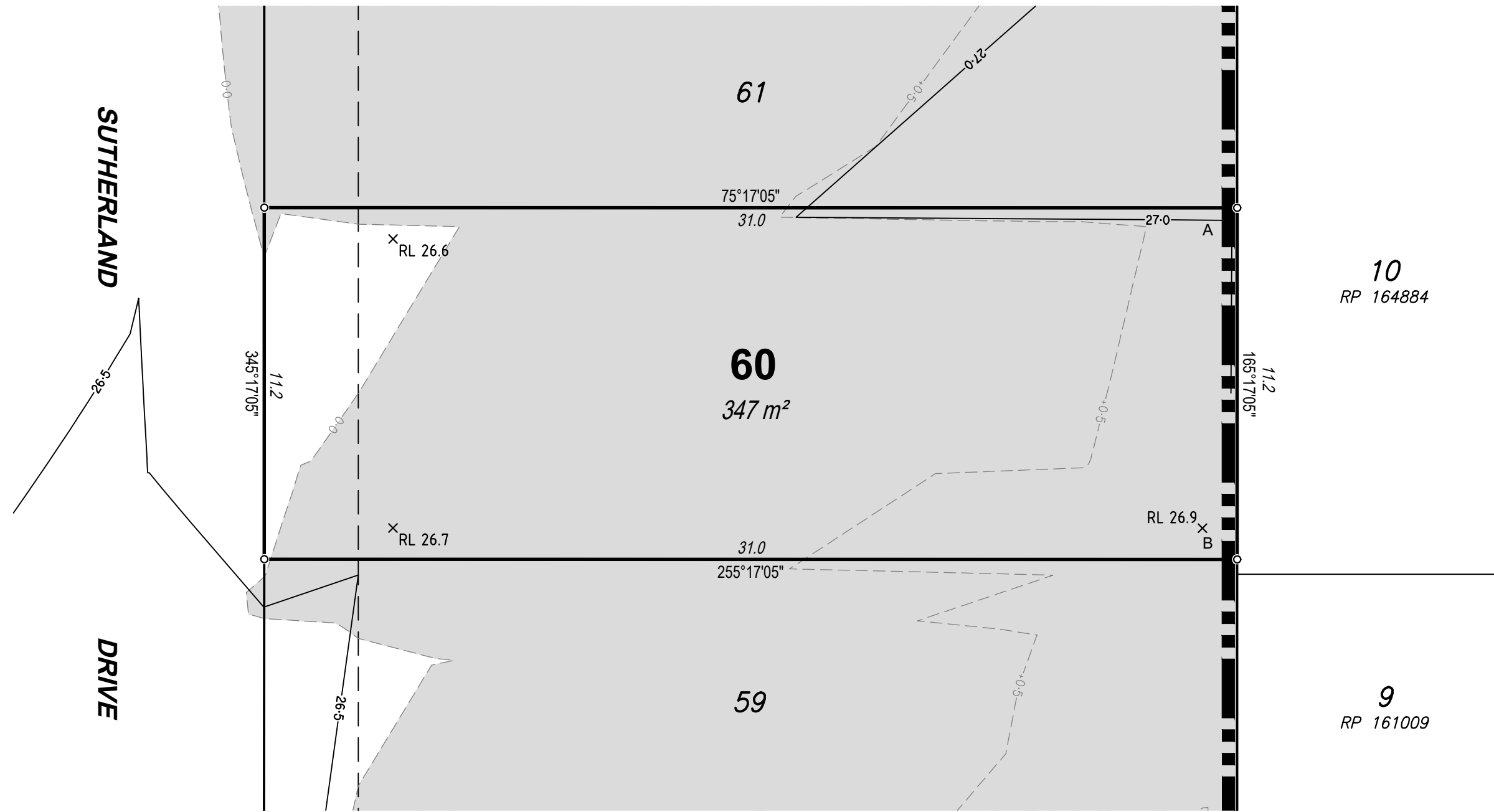
T +61 7 3539 9500
F +61 7 3539 9501
W rpsgroup.com

DWG. 142823-Stg2-Dis

SH. 1 of 1

DATE	PROJECT	PLAN	AMD.
02/04/20	142823	3/59	-

Retaining Wall Heights	
Point	Height
A	0.9m
B	0.9m
A-B Average	0.9m



DISCLOSURE PLAN

For Proposed Lot 60
on SP309548,
84 Samsonvale Road
Strathpine

CURRENTLY DESCRIBED AS
RPD Lot 1 on RP105238

LOCALITY Strathpine
LOCAL AUTHORITY Moreton Bay Regional

Legend	
Area of Fill	
Proposed Surface Contour	
Fill Depth Contour	
Proposed Retaining Wall	
Proposed Earthworks Batter	
Surface Level	× RL 6.120

- Notes**
- Area & Dimensions are subject to Survey Plan Registration.
 - Proposed contours, fill and retaining wall details are compiled from the engineering design plans provided by Peak Urban, received on 26/08/2019.
 - Due to plotting limitations the retaining walls shown are indicative only and may not show the true width of the wall.
 - Levels shown are referenced to the Australian Height Datum (AHD)
 - This plan was prepared to satisfy Section 11 of the *Land Sales Act QLD 1984*.
 - Builders shall not build off the design levels shown; a site survey is required.
 - These notes are an integral part of this plan.
 - Earthworks fill on the subject allotment will be undertaken and compacted in accordance with the provisions of AS3798-2007 Tables 5.1 and 8.1 under Level1 supervision.

SCALE 1:150 SHEET SIZE A3

rps RPS Australia East Pty Ltd
ACN 140 292 762
ABN 44 140 292 762
Level 4 HQ South
520 Wickham Street
PO Box 1559
Fortitude Valley QLD 4006

© COPYRIGHT PROTECTS THIS PLAN
Unauthorised reproduction or amendment
not permitted. Please contact the author.

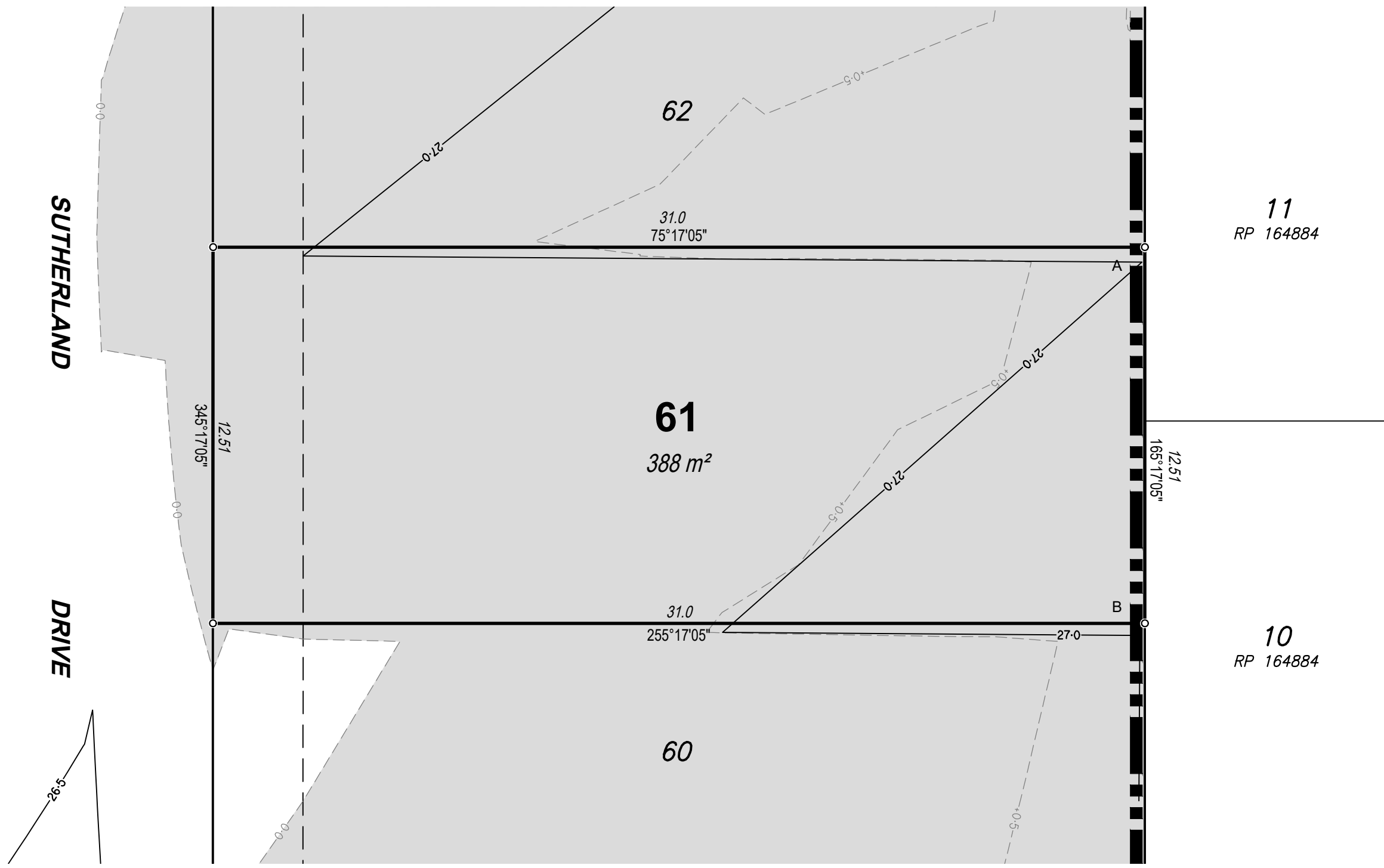
This plan has been prepared by RPS
Australia East Pty Ltd (Cadastral
Surveyor) to satisfy the requirements
of the Land Sales Act 1984.

T +61 7 3539 9500
F +61 7 3539 9501
W rpsgroup.com

DWG. 142823-Stg2-Dis SH. 1 of 1

DATE	PROJECT	PLAN	AMD.
02/04/20	142823	3/60	-

Retaining Wall Heights	
Point	Height
A	0.9m
B	1.1m
A-B Average	1.0m



DISCLOSURE PLAN

For Proposed Lot 61
on SP309548,
84 Samsonvale Road
Strathpine

CURRENTLY DESCRIBED AS
RPD Lot 1 on RP105238

LOCALITY Strathpine
LOCAL AUTHORITY Moreton Bay Regional

Legend

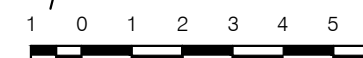
Area of Fill	
Proposed Surface Contour	
Fill Depth Contour	
Proposed Retaining Wall	
Proposed Earthworks Batter	
Surface Level	× RL 6.120

Notes

- Area & Dimensions are subject to Survey Plan Registration.
- Proposed contours, fill and retaining wall details are compiled from the engineering design plans provided by Peak Urban, received on 26/08/2019.
- Due to plotting limitations the retaining walls shown are indicative only and may not show the true width of the wall.
- Levels shown are referenced to the Australian Height Datum (AHD)
- This plan was prepared to satisfy Section 11 of the *Land Sales Act QLD 1984*.
- Builders shall not build off the design levels shown; a site survey is required.
- These notes are an integral part of this plan.
- Earthworks fill on the subject allotment will be undertaken and compacted in accordance with the provisions of AS3798-2007 Tables 5.1 and 8.1 under Level1 supervision.



SCALE 1:150 SHEET SIZE A3



RPS Australia East Pty Ltd
ACN 140 292 762
ABN 44 140 292 762
Level 4 HQ South
520 Wickham Street
PO Box 1559
Fortitude Valley QLD 4006

© COPYRIGHT PROTECTS THIS PLAN
Unauthorised reproduction or amendment
not permitted. Please contact the author.

This plan has been prepared by RPS
Australia East Pty Ltd (Cadastral
Surveyor) to satisfy the requirements
of the Land Sales Act 1984.

T +61 7 3539 9500
F +61 7 3539 9501
W rpsgroup.com

DWG. 142823-Stg2-Dis

SH. 1 of 1

DATE	PROJECT	PLAN	AMD.
02/04/20	142823	3/61	-

Retaining Wall Heights	
Point	Height
A	0.9m
B	1.1m
A-B Average	1.0m

DISCLOSURE PLAN

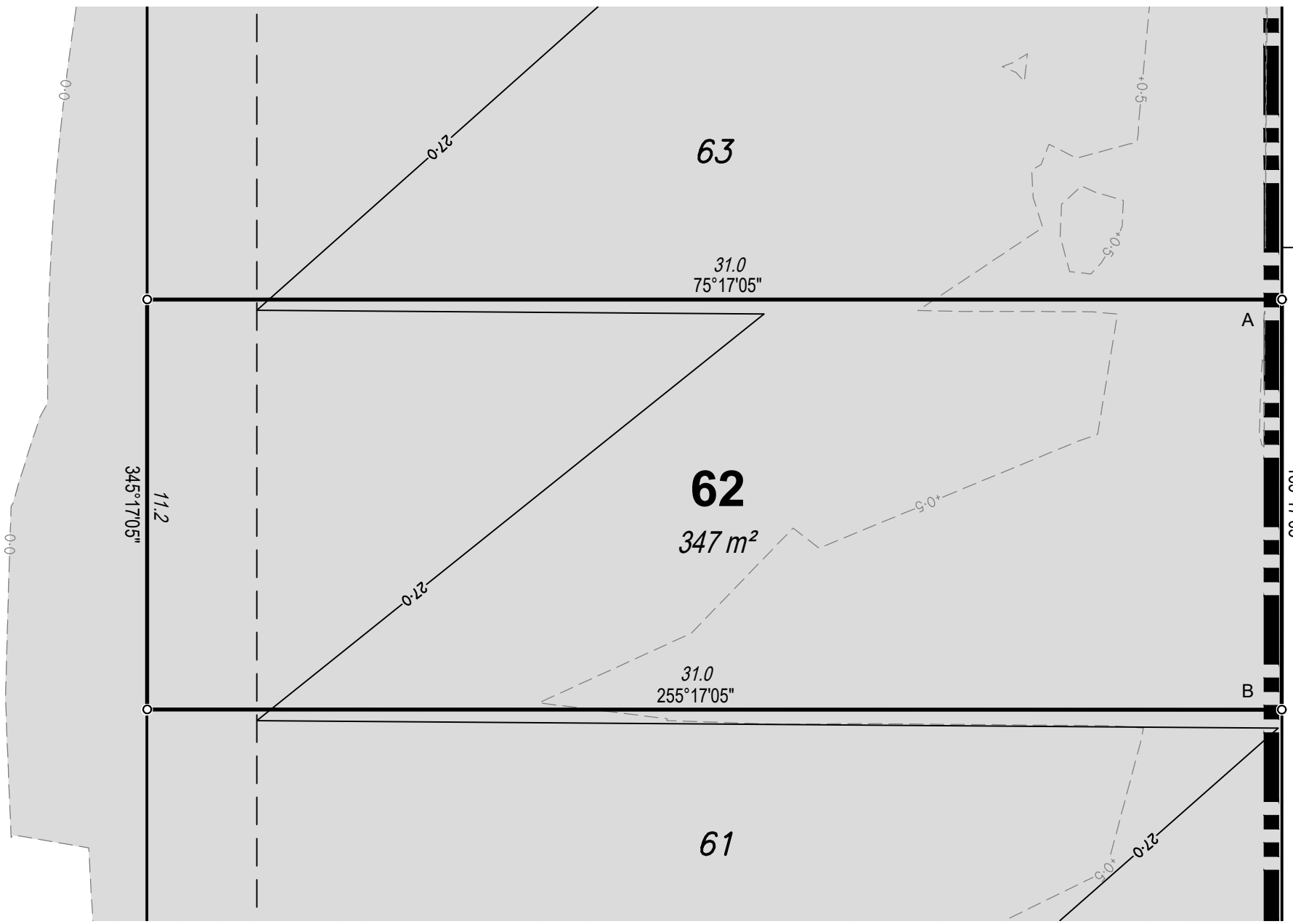
For Proposed Lot 62
on SP309548,
84 Samsonvale Road
Strathpine

CURRENTLY DESCRIBED AS
RPD Lot 1 on RP105238

LOCALITY Strathpine
LOCAL AUTHORITY Moreton Bay Regional

Legend	
Area of Fill	
Proposed Surface Contour	
Fill Depth Contour	
Proposed Retaining Wall	
Proposed Earthworks Batter	
Surface Level	× RL 6.120

- Notes**
- Area & Dimensions are subject to Survey Plan Registration.
 - Proposed contours, fill and retaining wall details are compiled from the engineering design plans provided by Peak Urban, received on 26/08/2019.
 - Due to plotting limitations the retaining walls shown are indicative only and may not show the true width of the wall.
 - Levels shown are referenced to the Australian Height Datum (AHD)
 - This plan was prepared to satisfy Section 11 of the *Land Sales Act QLD 1984*.
 - Builders shall not build off the design levels shown; a site survey is required.
 - These notes are an integral part of this plan.
 - Earthworks fill on the subject allotment will be undertaken and compacted in accordance with the provisions of AS3798-2007 Tables 5.1 and 8.1 under Level1 supervision.



12
RP 164884

11
RP 164884

SUTHERLAND

DRIVE

SCALE 1:150 SHEET SIZE A3

1 0 1 2 3 4 5 6

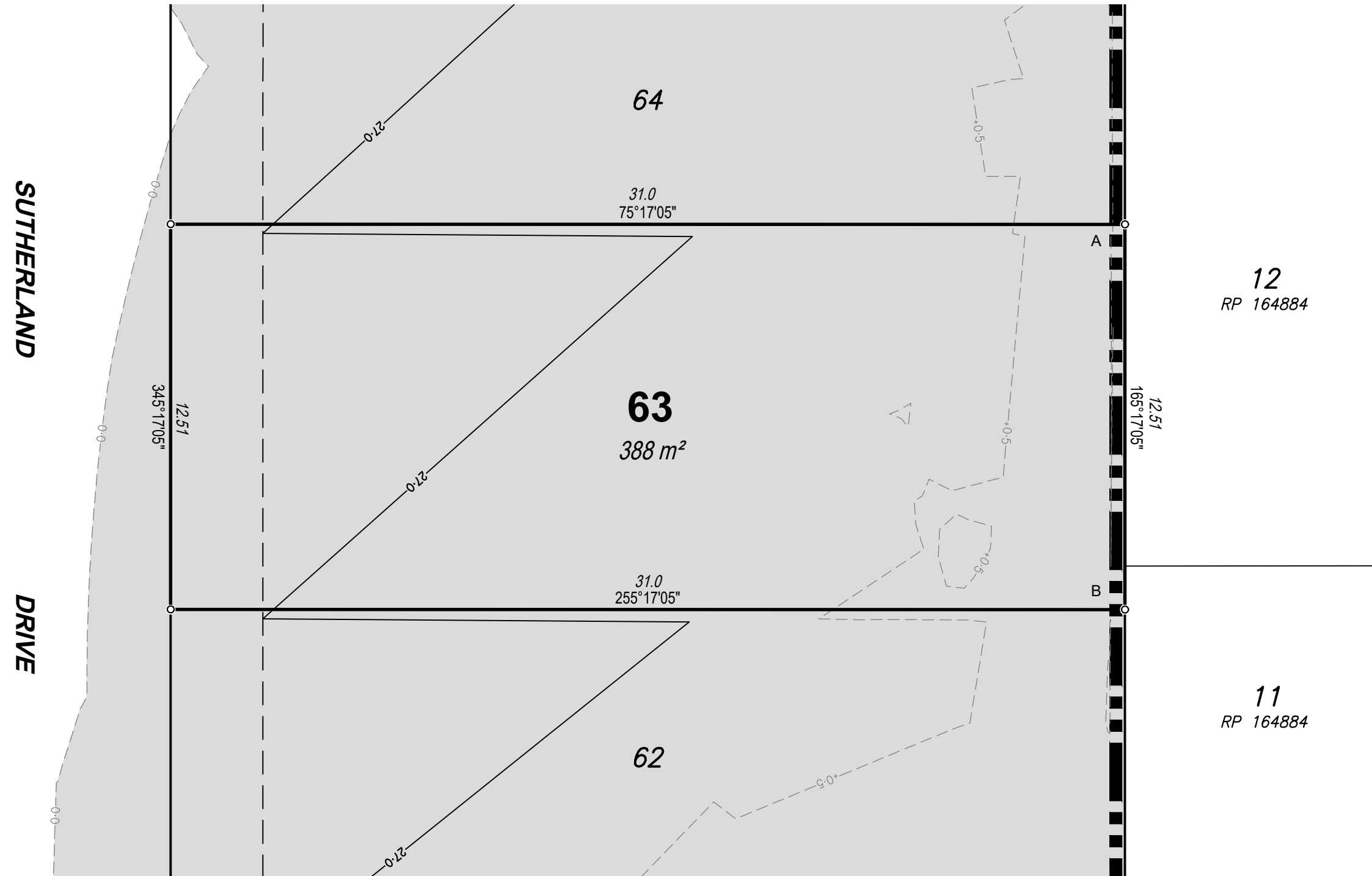
RPS RPS Australia East Pty Ltd
ACN 140 292 762
ABN 44 140 292 762
Level 4 HQ South
520 Wickham Street
PO Box 1559
Fortitude Valley QLD 4006
T +61 7 3539 9500
F +61 7 3539 9501
W rpsgroup.com

© COPYRIGHT PROTECTS THIS PLAN
Unauthorised reproduction or amendment
not permitted. Please contact the author.

This plan has been prepared by RPS
Australia East Pty Ltd (Cadastral
Surveyor) to satisfy the requirements
of the Land Sales Act 1984.

DWG. 142823-Stg2-Dis			SH. 1 of 1
DATE	PROJECT	PLAN	AMD.
02/04/20	142823	3/62	-

Retaining Wall Heights	
Point	Height
A	0.8m
B	0.9m
A-B Average	0.85m



DISCLOSURE PLAN

For Proposed Lot 63
on SP309548,
84 Samsonvale Road
Strathpine

CURRENTLY DESCRIBED AS
RPD Lot 1 on RP105238

LOCALITY Strathpine
LOCAL AUTHORITY Moreton Bay Regional

Legend	
Area of Fill	
Proposed Surface Contour	
Fill Depth Contour	
Proposed Retaining Wall	
Proposed Earthworks Batter	
Surface Level	× RL 6.120

- Notes**
- Area & Dimensions are subject to Survey Plan Registration.
 - Proposed contours, fill and retaining wall details are compiled from the engineering design plans provided by Peak Urban, received on 26/08/2019.
 - Due to plotting limitations the retaining walls shown are indicative only and may not show the true width of the wall.
 - Levels shown are referenced to the Australian Height Datum (AHD)
 - This plan was prepared to satisfy Section 11 of the *Land Sales Act QLD 1984*.
 - Builders shall not build off the design levels shown; a site survey is required.
 - These notes are an integral part of this plan.
 - Earthworks fill on the subject allotment will be undertaken and compacted in accordance with the provisions of AS3798-2007 Tables 5.1 and 8.1 under Level1 supervision.

SCALE 1:150 SHEET SIZE A3

RPS RPS Australia East Pty Ltd
ACN 140 292 762
ABN 44 140 292 762
Level 4 HQ South
520 Wickham Street
PO Box 1559
Fortitude Valley QLD 4006

© COPYRIGHT PROTECTS THIS PLAN
Unauthorised reproduction or amendment
not permitted. Please contact the author.

This plan has been prepared by RPS
Australia East Pty Ltd (Cadastral
Surveyor) to satisfy the requirements
of the Land Sales Act 1984.

T +61 7 3539 9500
F +61 7 3539 9501
W rpsgroup.com

DWG. 142823-Stg2-Dis			SH. 1 of 1
DATE	PROJECT	PLAN	AMD.
02/04/20	142823	3/63	-

Retaining Wall Heights

Point	Height
A	0.8m
B	0.55m
A-B Average	0.68m


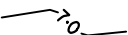




DISCLOSURE PLAN

For Proposed Lot 64
on SP309548,
84 Samsonvale Road
Strathpine

CURRENTLY DESCRIBED AS
RPD Lot 1 on RP105238

LOCALITY Strathpine
LOCAL AUTHORITY Moreton Bay Regional

Legend

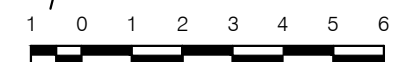
- Area of Fill 
- Proposed Surface Contour 
- Fill Depth Contour 
- Proposed Retaining Wall 
- Proposed Earthworks Batter 
- Surface Level  X RL 6.120

Notes

- Area & Dimensions are subject to Survey Plan Registration.
- Proposed contours, fill and retaining wall details are compiled from the engineering design plans provided by Peak Urban, received on 26/08/2019.
- Due to plotting limitations the retaining walls shown are indicative only and may not show the true width of the wall.
- Levels shown are referenced to the Australian Height Datum (AHD)
- This plan was prepared to satisfy Section 11 of the *Land Sales Act QLD 1984*.
- Builders shall not build off the design levels shown; a site survey is required.
- These notes are an integral part of this plan.
- Earthworks fill on the subject allotment will be undertaken and compacted in accordance with the provisions of AS3798-2007 Tables 5.1 and 8.1 under Level1 supervision.



SCALE 1:150 SHEET SIZE A3



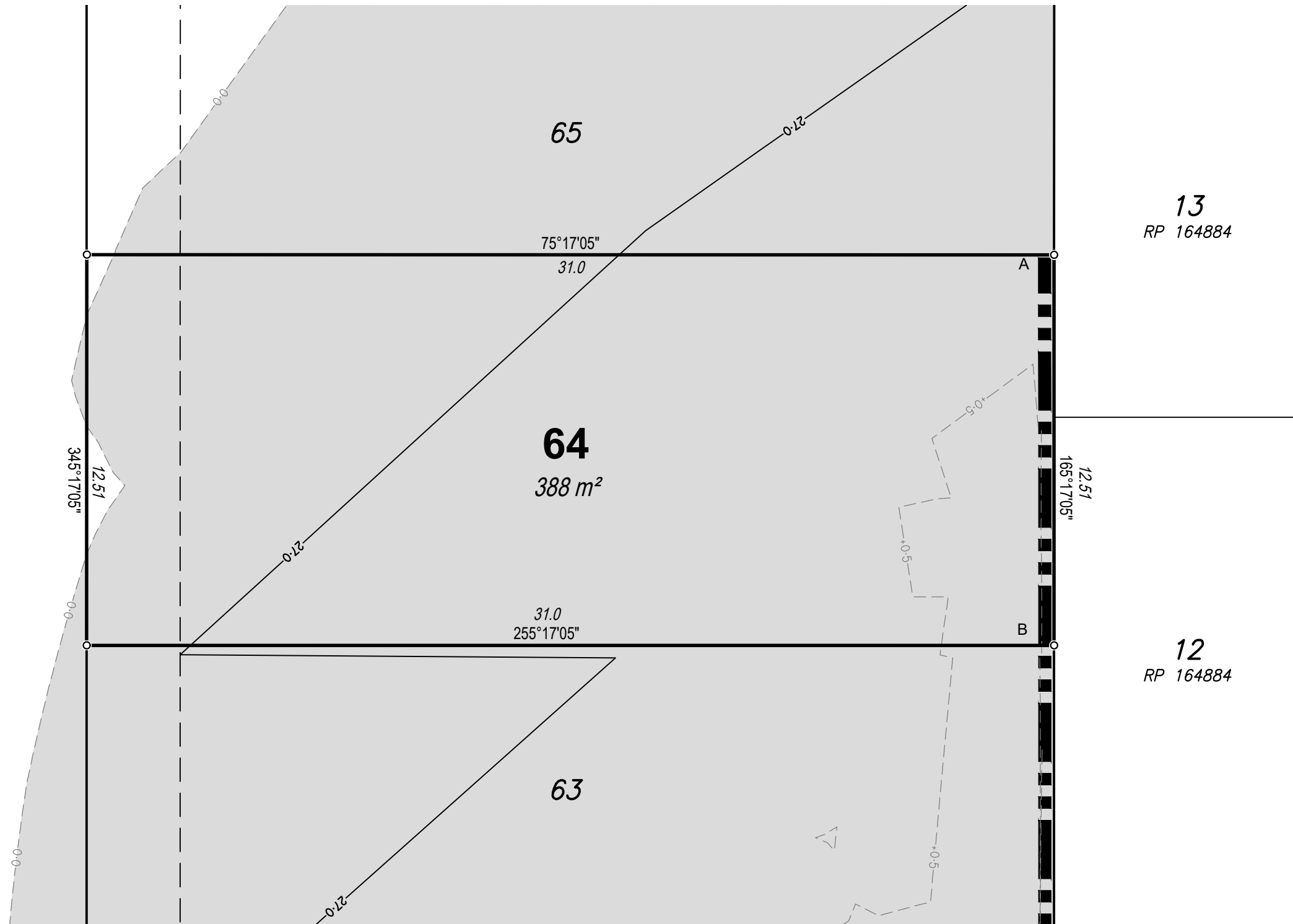
RPS Australia East Pty Ltd
ACN 140 292 762
ABN 44 140 292 762
Level 4 HQ South
520 Wickham Street
PO Box 1559
Fortitude Valley QLD 4006

© COPYRIGHT PROTECTS THIS PLAN
Unauthorised reproduction or amendment
not permitted. Please contact the author.

This plan has been prepared by RPS
Australia East Pty Ltd (Cadastral
Surveyor) to satisfy the requirements
of the Land Sales Act 1984.

T +61 7 3539 9500
F +61 7 3539 9501
W rpsgroup.com

SUTHERLAND DRIVE



DWG. 142823-Stg2-Dis SH. 1 of 1

DATE	PROJECT	PLAN	AMD.
02/04/20	142823	3/64	-

DISCLOSURE PLAN

For Proposed Lot 65
on SP309548,
84 Samsonvale Road
Strathpine

CURRENTLY DESCRIBED AS
RPD Lot 1 on RP105238

LOCALITY Strathpine
LOCAL AUTHORITY Moreton Bay Regional

Legend

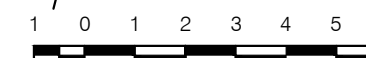
- Area of Fill
- Proposed Surface Contour
- Fill Depth Contour
- Proposed Retaining Wall
- Proposed Earthworks Batter
- Surface Level X RL 6.120

Notes

- Area & Dimensions are subject to Survey Plan Registration.
- Proposed contours, fill and retaining wall details are compiled from the engineering design plans provided by Peak Urban, received on 26/08/2019.
- Due to plotting limitations the retaining walls shown are indicative only and may not show the true width of the wall.
- Levels shown are referenced to the Australian Height Datum (AHD)
- This plan was prepared to satisfy Section 11 of the *Land Sales Act QLD 1984*.
- Builders shall not build off the design levels shown; a site survey is required.
- These notes are an integral part of this plan.
- Earthworks fill on the subject allotment will be undertaken and compacted in accordance with the provisions of AS3798-2007 Tables 5.1 and 8.1 under Level1 supervision.



SCALE 1:150 SHEET SIZE A3



rps RPS Australia East Pty Ltd
ACN 140 292 762
ABN 44 140 292 762
Level 4 HQ South
520 Wickham Street
PO Box 1559
Fortitude Valley QLD 4006

© COPYRIGHT PROTECTS THIS PLAN
Unauthorised reproduction or amendment
not permitted. Please contact the author.

This plan has been prepared by RPS
Australia East Pty Ltd (Cadastral
Surveyor) to satisfy the requirements
of the Land Sales Act 1984.

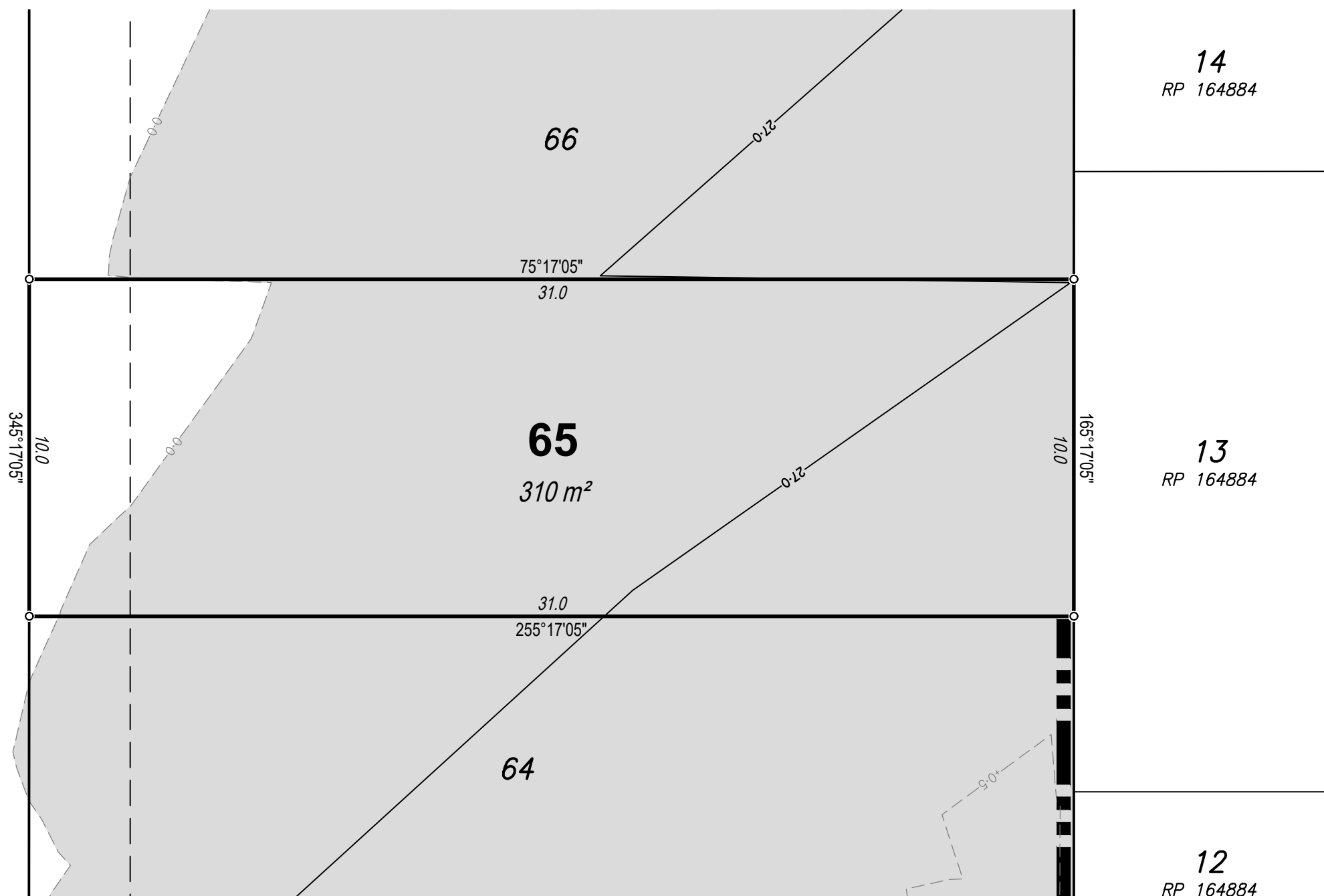
T +61 7 3539 9500
F +61 7 3539 9501
W rpsgroup.com

DWG. 142823-Stg2-Dis SH. 1 of 1

DATE	PROJECT	PLAN	AMD.
02/04/20	142823	3/65	-

SUTHERLAND

DRIVE



14
RP 164884

13
RP 164884

12
RP 164884

The depth of fill on this lot is
between 0.0m and 0.5m.

DISCLOSURE PLAN

For Proposed Lot 66
on SP309548,
84 Samsonvale Road
Strathpine

CURRENTLY DESCRIBED AS
RPD Lot 1 on RP105238

LOCALITY Strathpine
LOCAL AUTHORITY Moreton Bay Regional

Legend

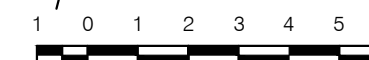
- Area of Fill
- Proposed Surface Contour
- Fill Depth Contour
- Proposed Retaining Wall
- Proposed Earthworks Batter
- Surface Level × RL 6.120

Notes

- Area & Dimensions are subject to Survey Plan Registration.
- Proposed contours, fill and retaining wall details are compiled from the engineering design plans provided by Peak Urban, received on 26/08/2019.
- Due to plotting limitations the retaining walls shown are indicative only and may not show the true width of the wall.
- Levels shown are referenced to the Australian Height Datum (AHD)
- This plan was prepared to satisfy Section 11 of the *Land Sales Act QLD 1984*.
- Builders shall not build off the design levels shown; a site survey is required.
- These notes are an integral part of this plan.
- Earthworks fill on the subject allotment will be undertaken and compacted in accordance with the provisions of AS3798-2007 Tables 5.1 and 8.1 under Level1 supervision.



SCALE 1:150 SHEET SIZE A3



RPS Australia East Pty Ltd
ACN 140 292 762
ABN 44 140 292 762
Level 4 HQ South
520 Wickham Street
PO Box 1559
Fortitude Valley QLD 4006

© COPYRIGHT PROTECTS THIS PLAN
Unauthorised reproduction or amendment
not permitted. Please contact the author.

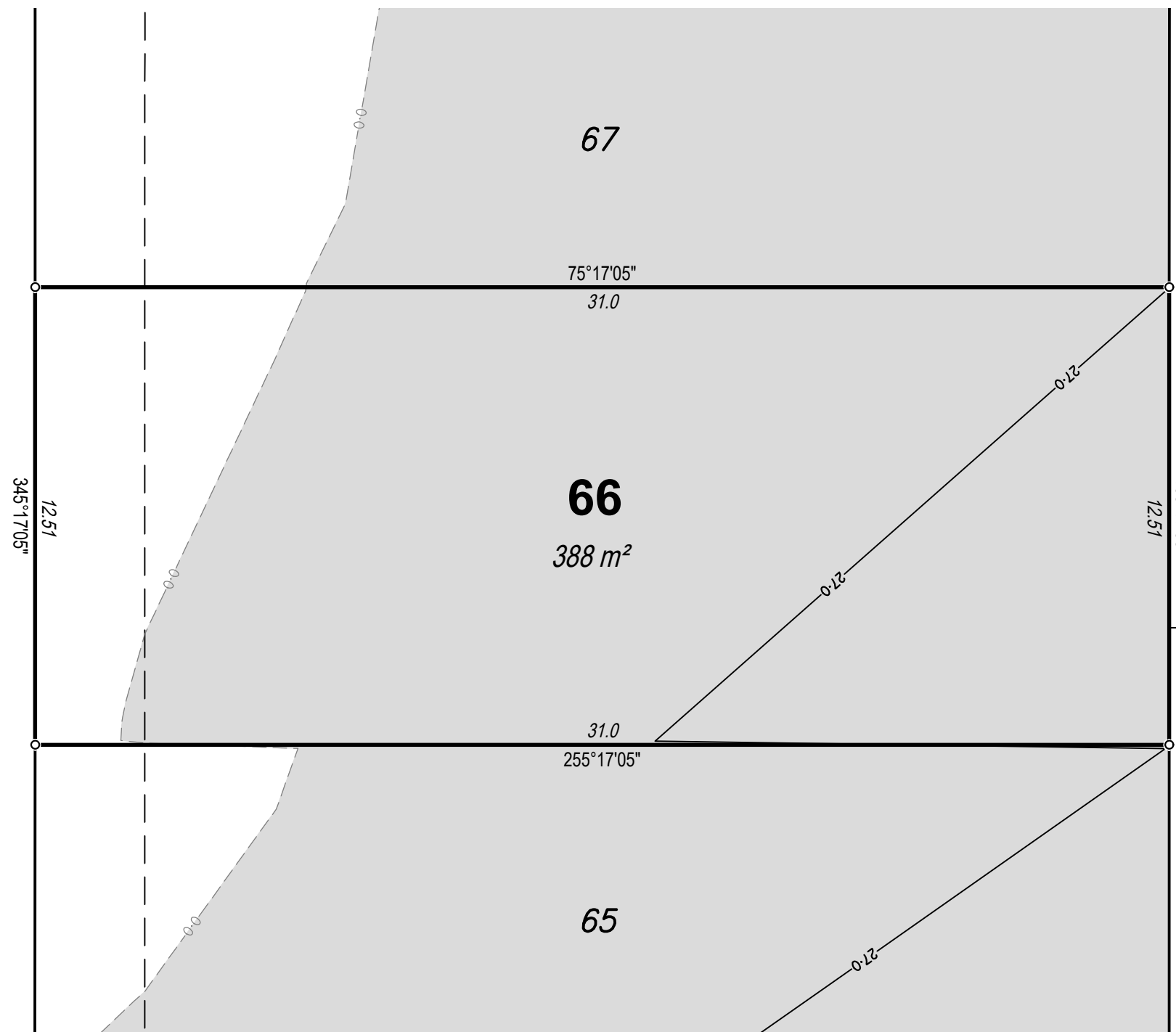
This plan has been prepared by RPS
Australia East Pty Ltd (Cadastral
Surveyor) to satisfy the requirements
of the Land Sales Act 1984.

T +61 7 3539 9500
F +61 7 3539 9501
W rpsgroup.com

DWG. 142823-Stg2-Dis SH. 1 of 1

DATE	PROJECT	PLAN	AMD.
02/04/20	142823	3/66	-

SUTHERLAND DRIVE



14
RP 164884

13
RP 164884

The depth of fill on this lot is
between 0.0m and 0.5m.

DISCLOSURE PLAN

For Proposed Lot 67
on SP309548,
84 Samsonvale Road
Strathpine

CURRENTLY DESCRIBED AS
RPD Lot 1 on RP105238

LOCALITY Strathpine
LOCAL AUTHORITY Moreton Bay Regional

Legend

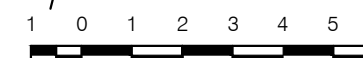
- Area of Fill
- Proposed Surface Contour
- Fill Depth Contour
- Proposed Retaining Wall
- Proposed Earthworks Batter
- Surface Level × RL 6.120

Notes

- Area & Dimensions are subject to Survey Plan Registration.
- Proposed contours, fill and retaining wall details are compiled from the engineering design plans provided by Peak Urban, received on 26/08/2019.
- Due to plotting limitations the retaining walls shown are indicative only and may not show the true width of the wall.
- Levels shown are referenced to the Australian Height Datum (AHD)
- This plan was prepared to satisfy Section 11 of the *Land Sales Act QLD 1984*.
- Builders shall not build off the design levels shown; a site survey is required.
- These notes are an integral part of this plan.
- Earthworks fill on the subject allotment will be undertaken and compacted in accordance with the provisions of AS3798-2007 Tables 5.1 and 8.1 under Level1 supervision.



SCALE 1:150 SHEET SIZE A3



RPS Australia East Pty Ltd
ACN 140 292 762
ABN 44 140 292 762
Level 4 HQ South
520 Wickham Street
PO Box 1559
Fortitude Valley QLD 4006

© COPYRIGHT PROTECTS THIS PLAN
Unauthorised reproduction or amendment
not permitted. Please contact the author.

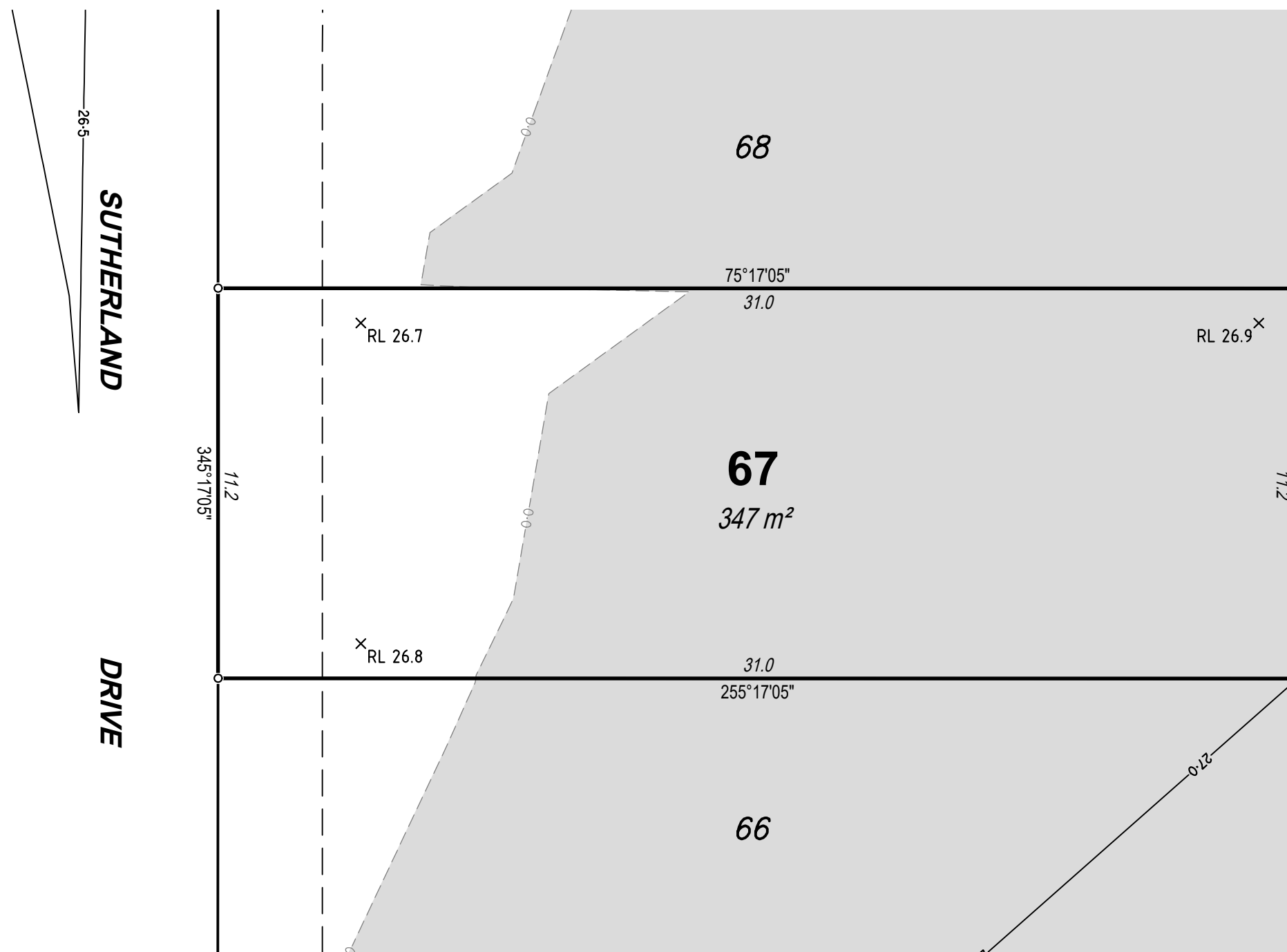
This plan has been prepared by RPS
Australia East Pty Ltd (Cadastral
Surveyor) to satisfy the requirements
of the Land Sales Act 1984.

T +61 7 3539 9500
F +61 7 3539 9501
W rpsgroup.com

DWG. 142823-Stg2-Dis

SH. 1 of 1

DATE	PROJECT	PLAN	AMD.
02/04/20	142823	3/67	-



The depth of fill on this lot is
between 0.0m and 0.5m.

DISCLOSURE PLAN

For Proposed Lot 68
on SP309548,
84 Samsonvale Road
Strathpine

CURRENTLY DESCRIBED AS
RPD Lot 1 on RP105238

LOCALITY Strathpine
LOCAL AUTHORITY Moreton Bay Regional

Legend

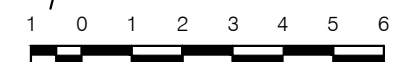
- Area of Fill
- Proposed Surface Contour
- Fill Depth Contour
- Proposed Retaining Wall
- Proposed Earthworks Batter
- Surface Level X RL 6.120

Notes

- Area & Dimensions are subject to Survey Plan Registration.
- Proposed contours, fill and retaining wall details are compiled from the engineering design plans provided by Peak Urban, received on 26/08/2019.
- Due to plotting limitations the retaining walls shown are indicative only and may not show the true width of the wall.
- Levels shown are referenced to the Australian Height Datum (AHD)
- This plan was prepared to satisfy Section 11 of the *Land Sales Act QLD 1984*.
- Builders shall not build off the design levels shown; a site survey is required.
- These notes are an integral part of this plan.
- Earthworks fill on the subject allotment will be undertaken and compacted in accordance with the provisions of AS3798-2007 Tables 5.1 and 8.1 under Level1 supervision.



SCALE 1:150 SHEET SIZE A3



RPS Australia East Pty Ltd
ACN 140 292 762
ABN 44 140 292 762
Level 4 HQ South
520 Wickham Street
PO Box 1559
Fortitude Valley QLD 4006

© COPYRIGHT PROTECTS THIS PLAN
Unauthorised reproduction or amendment
not permitted. Please contact the author.

This plan has been prepared by RPS
Australia East Pty Ltd (Cadastral
Surveyor) to satisfy the requirements
of the Land Sales Act 1984.

T +61 7 3539 9500
F +61 7 3539 9501
W rpsgroup.com

DWG. 142823-Stg2-Dis

SH. 1 of 1

DATE	PROJECT	PLAN	AMD.
02/04/20	142823	3/68	-

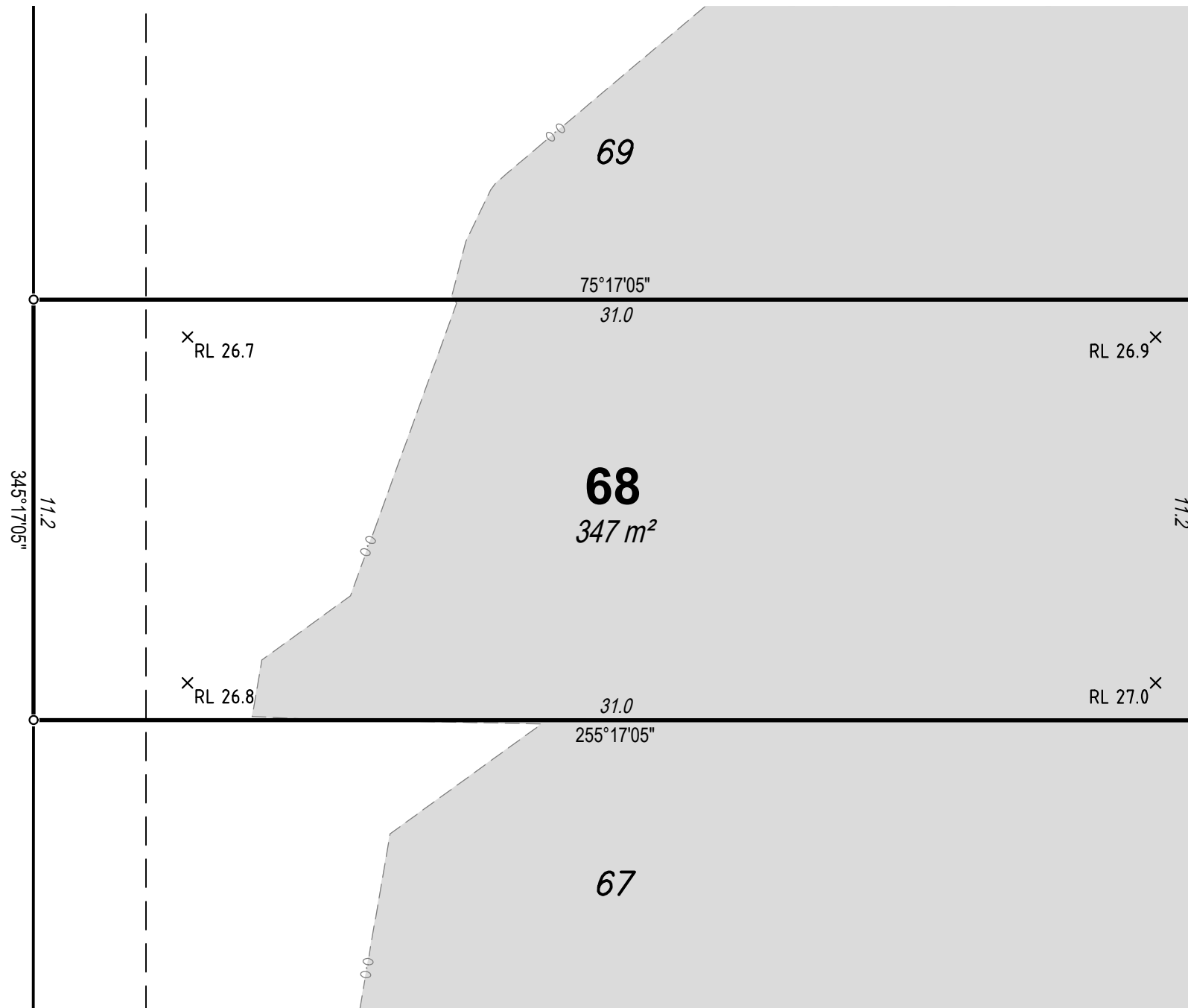
16
RP 164884

15
RP 164884

14
RP 164884

SUTHERLAND

DRIVE



The depth of fill on this lot is
between 0.0m and 0.5m.

DISCLOSURE PLAN

For Proposed Lot 69
on SP309548,
84 Samsonvale Road
Strathpine

CURRENTLY DESCRIBED AS
RPD Lot 1 on RP105238

LOCALITY Strathpine
LOCAL AUTHORITY Moreton Bay Regional

Legend

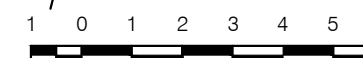
- Area of Fill
- Proposed Surface Contour
- Fill Depth Contour
- Proposed Retaining Wall
- Proposed Earthworks Batter
- Surface Level X RL 6.120

Notes

- Area & Dimensions are subject to Survey Plan Registration.
- Proposed contours, fill and retaining wall details are compiled from the engineering design plans provided by Peak Urban, received on 26/08/2019.
- Due to plotting limitations the retaining walls shown are indicative only and may not show the true width of the wall.
- Levels shown are referenced to the Australian Height Datum (AHD)
- This plan was prepared to satisfy Section 11 of the *Land Sales Act QLD 1984*.
- Builders shall not build off the design levels shown; a site survey is required.
- These notes are an integral part of this plan.
- Earthworks fill on the subject allotment will be undertaken and compacted in accordance with the provisions of AS3798-2007 Tables 5.1 and 8.1 under Level1 supervision.



SCALE 1:150 SHEET SIZE A3

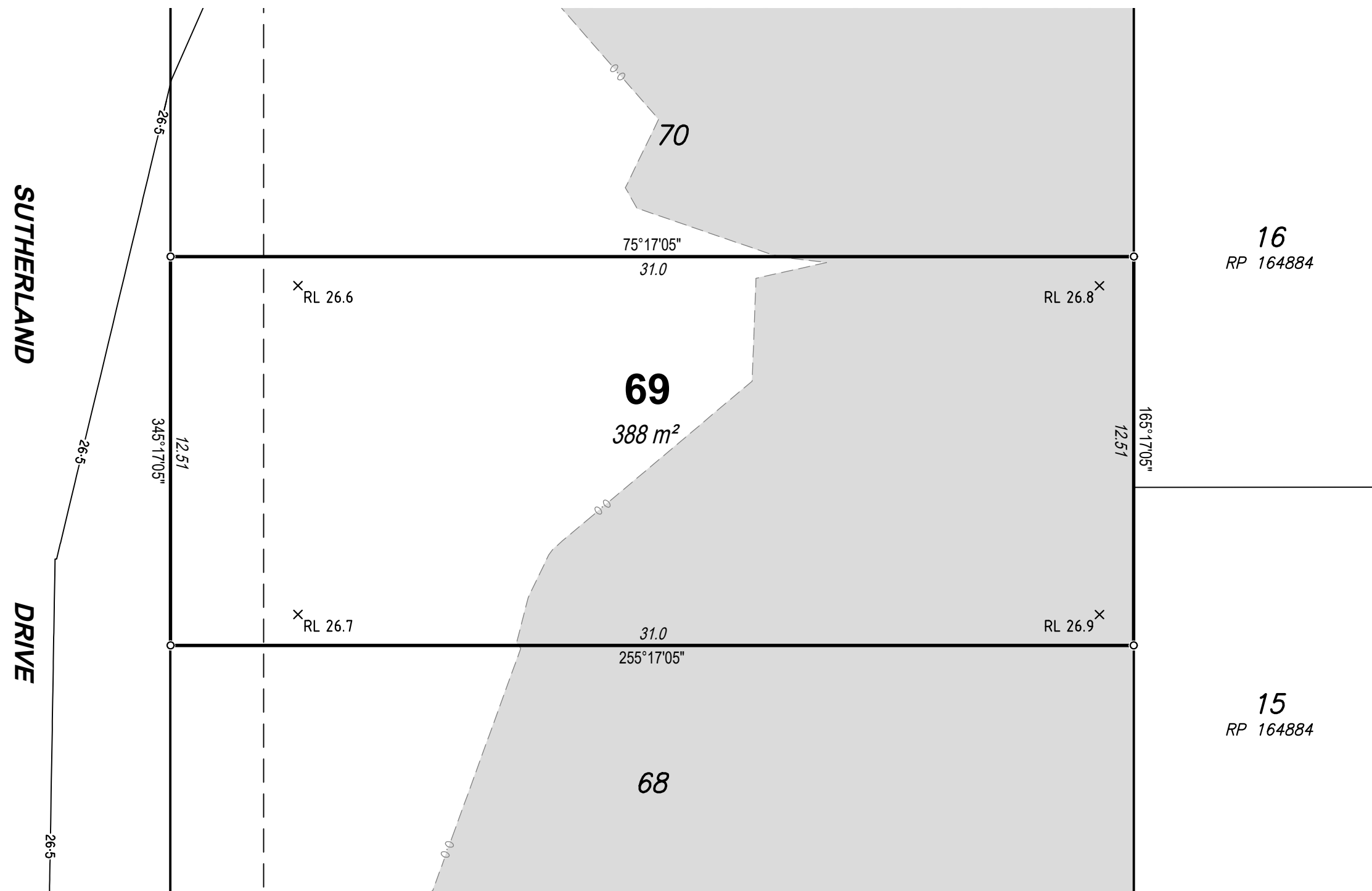


RPS Australia East Pty Ltd
ACN 140 292 762
ABN 44 140 292 762
Level 4 HQ South
520 Wickham Street
PO Box 1559
Fortitude Valley QLD 4006

© COPYRIGHT PROTECTS THIS PLAN
Unauthorised reproduction or amendment
not permitted. Please contact the author.

This plan has been prepared by RPS
Australia East Pty Ltd (Cadastral
Surveyor) to satisfy the requirements
of the Land Sales Act 1984.

T +61 7 3539 9500
F +61 7 3539 9501
W rpsgroup.com



The depth of fill on this lot is
between 0.0m and 0.5m.

DWG. 142823-Stg2-Dis			SH. 1 of 1
DATE	PROJECT	PLAN	AMD.
02/04/20	142823	3/69	-

DISCLOSURE PLAN

For Proposed Lot 70
on SP309548,
84 Samsonvale Road
Strathpine

CURRENTLY DESCRIBED AS
RPD Lot 1 on RP105238

LOCALITY Strathpine
LOCAL AUTHORITY Moreton Bay Regional

Legend

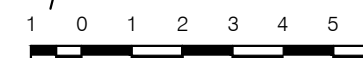
- Area of Fill
- Proposed Surface Contour
- Fill Depth Contour
- Proposed Retaining Wall
- Proposed Earthworks Batter
- Surface Level × RL 6.120

Notes

- Area & Dimensions are subject to Survey Plan Registration.
- Proposed contours, fill and retaining wall details are compiled from the engineering design plans provided by Peak Urban, received on 26/08/2019.
- Due to plotting limitations the retaining walls shown are indicative only and may not show the true width of the wall.
- Levels shown are referenced to the Australian Height Datum (AHD)
- This plan was prepared to satisfy Section 11 of the *Land Sales Act QLD 1984*.
- Builders shall not build off the design levels shown; a site survey is required.
- These notes are an integral part of this plan.
- Earthworks fill on the subject allotment will be undertaken and compacted in accordance with the provisions of AS3798-2007 Tables 5.1 and 8.1 under Level1 supervision.



SCALE 1:150 SHEET SIZE A3



RPS Australia East Pty Ltd
ACN 140 292 762
ABN 44 140 292 762
Level 4 HQ South
520 Wickham Street
PO Box 1559
Fortitude Valley QLD 4006

© COPYRIGHT PROTECTS THIS PLAN
Unauthorised reproduction or amendment
not permitted. Please contact the author.

This plan has been prepared by RPS
Australia East Pty Ltd (Cadastral
Surveyor) to satisfy the requirements
of the Land Sales Act 1984.

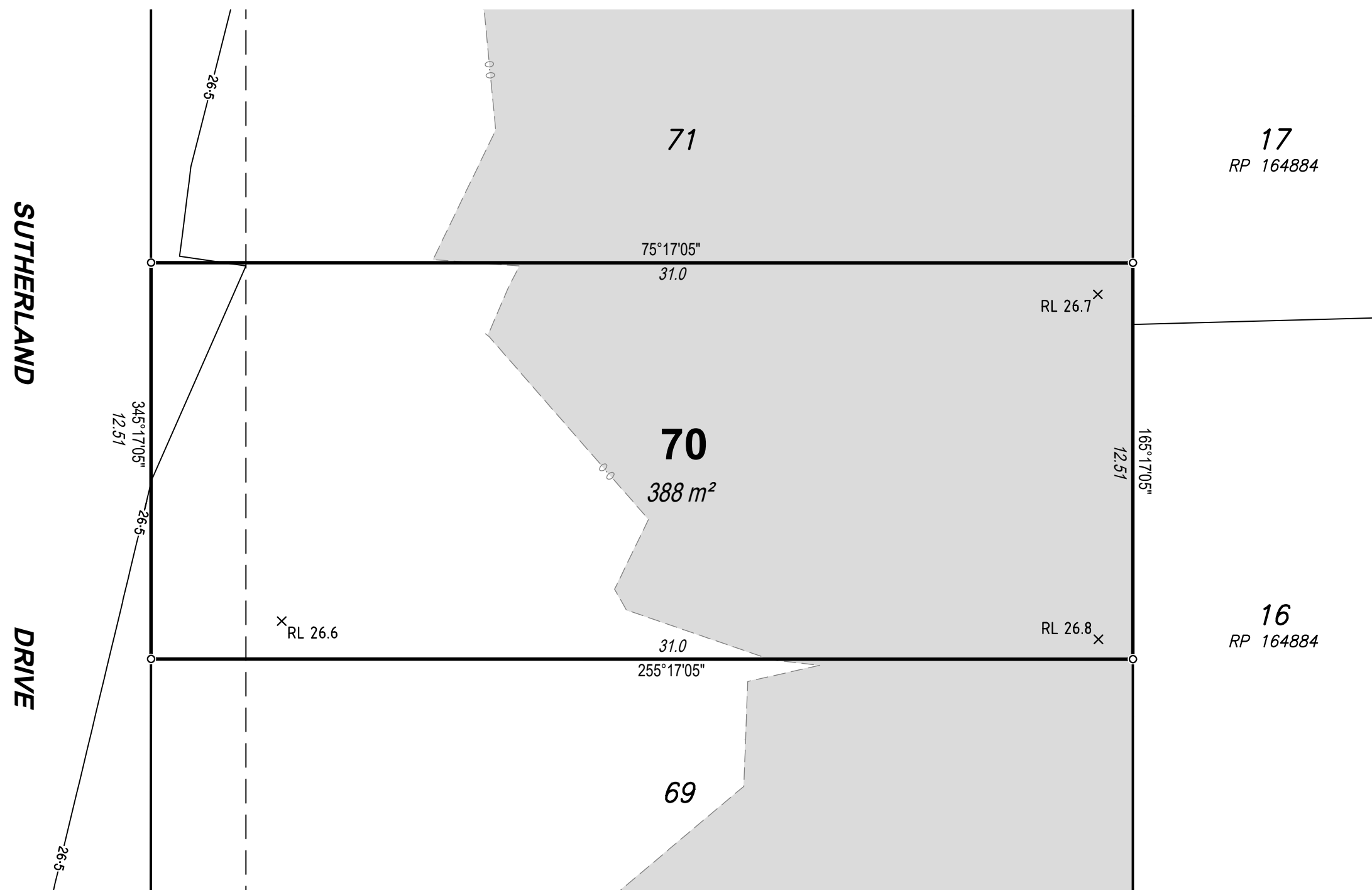
T +61 7 3539 9500
F +61 7 3539 9501
W rpsgroup.com

DWG. 142823-Stg2-Dis

SH. 1 of 1

DATE	PROJECT	PLAN	AMD.
02/04/20	142823	3/70	-

The depth of fill on this lot is
between 0.0m and 0.5m.





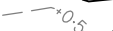



DISCLOSURE PLAN

For Proposed Lot 71
on SP309548,
84 Samsonvale Road
Strathpine

CURRENTLY DESCRIBED AS
RPD Lot 1 on RP105238

LOCALITY Strathpine
LOCAL AUTHORITY Moreton Bay Regional

Legend

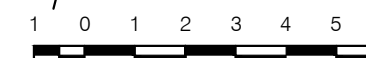
- Area of Fill 
- Proposed Surface Contour 
- Fill Depth Contour 
- Proposed Retaining Wall 
- Proposed Earthworks Batter 
- Surface Level  X RL 6.120

Notes

- Area & Dimensions are subject to Survey Plan Registration.
- Proposed contours, fill and retaining wall details are compiled from the engineering design plans provided by Peak Urban, received on 26/08/2019.
- Due to plotting limitations the retaining walls shown are indicative only and may not show the true width of the wall.
- Levels shown are referenced to the Australian Height Datum (AHD)
- This plan was prepared to satisfy Section 11 of the *Land Sales Act QLD 1984*.
- Builders shall not build off the design levels shown; a site survey is required.
- These notes are an integral part of this plan.
- Earthworks fill on the subject allotment will be undertaken and compacted in accordance with the provisions of AS3798-2007 Tables 5.1 and 8.1 under Level1 supervision.



SCALE 1:150 SHEET SIZE A3



rps RPS Australia East Pty Ltd
ACN 140 292 762
ABN 44 140 292 762
Level 4 HQ South
520 Wickham Street
PO Box 1559
Fortitude Valley QLD 4006

© COPYRIGHT PROTECTS THIS PLAN
Unauthorised reproduction or amendment
not permitted. Please contact the author.

This plan has been prepared by RPS
Australia East Pty Ltd (Cadastral
Surveyor) to satisfy the requirements
of the Land Sales Act 1984.

T +61 7 3539 9500
F +61 7 3539 9501
W rpsgroup.com

DWG. 142823-Stg2-Dis

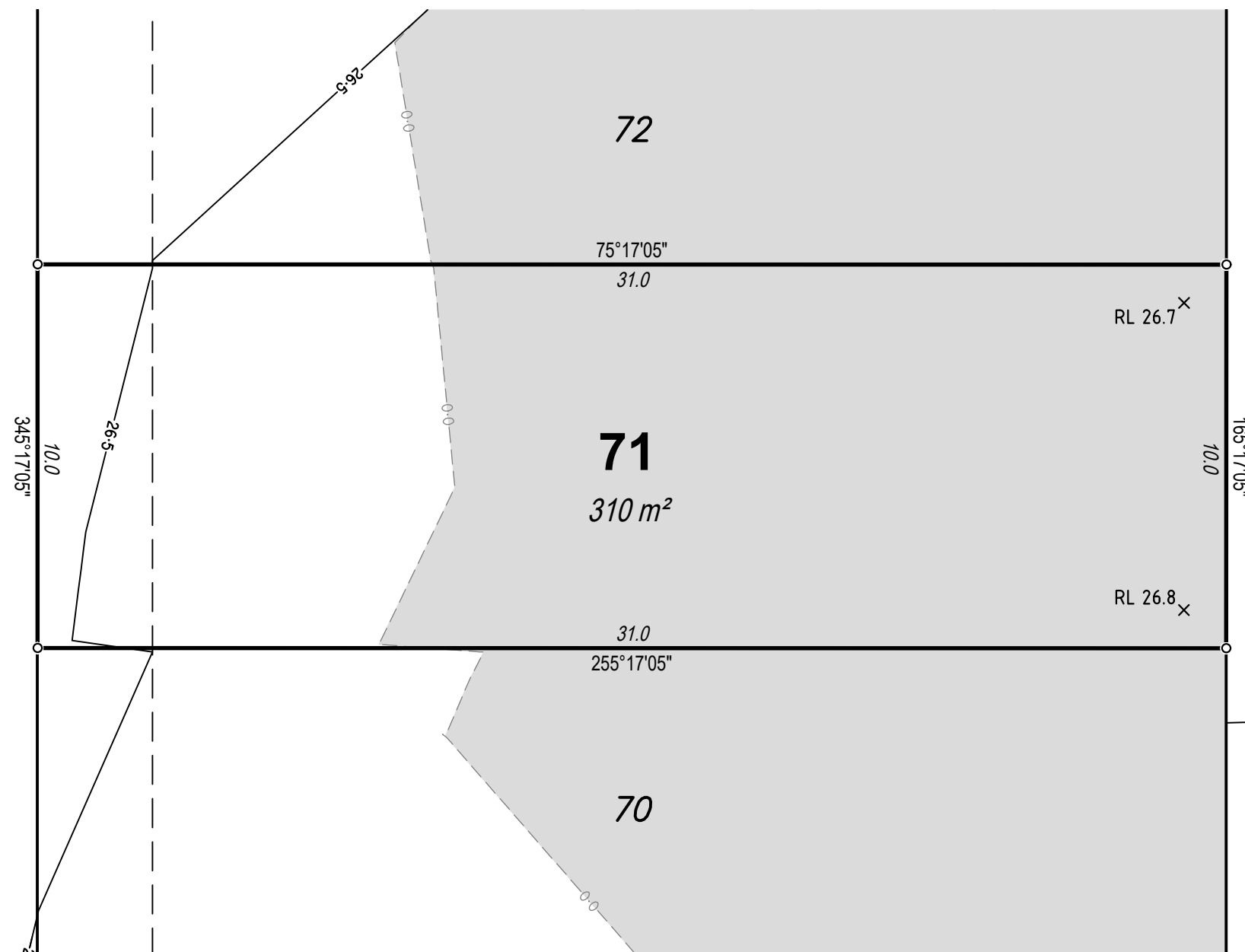
SH. 1 of 1

DATE	PROJECT	PLAN	AMD.
02/04/20	142823	3/71	-

The depth of fill on this lot is
between 0.0m and 0.5m.

SUTHERLAND

DRIVE



17
RP 164884

16
RP 164884

DISCLOSURE PLAN

For Proposed Lot 72
on SP309548,
84 Samsonvale Road
Strathpine

CURRENTLY DESCRIBED AS
RPD Lot 1 on RP105238

LOCALITY Strathpine
LOCAL AUTHORITY Moreton Bay Regional

Legend

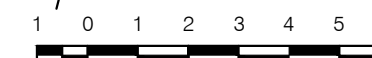
- Area of Fill
- Proposed Surface Contour
- Fill Depth Contour
- Proposed Retaining Wall
- Proposed Earthworks Batter
- Surface Level × RL 6.120

Notes

- Area & Dimensions are subject to Survey Plan Registration.
- Proposed contours, fill and retaining wall details are compiled from the engineering design plans provided by Peak Urban, received on 26/08/2019.
- Due to plotting limitations the retaining walls shown are indicative only and may not show the true width of the wall.
- Levels shown are referenced to the Australian Height Datum (AHD)
- This plan was prepared to satisfy Section 11 of the *Land Sales Act QLD 1984*.
- Builders shall not build off the design levels shown; a site survey is required.
- These notes are an integral part of this plan.
- Earthworks fill on the subject allotment will be undertaken and compacted in accordance with the provisions of AS3798-2007 Tables 5.1 and 8.1 under Level1 supervision.



SCALE 1:150 SHEET SIZE A3



RPS Australia East Pty Ltd
ACN 140 292 762
ABN 44 140 292 762
Level 4 HQ South
520 Wickham Street
PO Box 1559
Fortitude Valley QLD 4006

© COPYRIGHT PROTECTS THIS PLAN
Unauthorised reproduction or amendment
not permitted. Please contact the author.

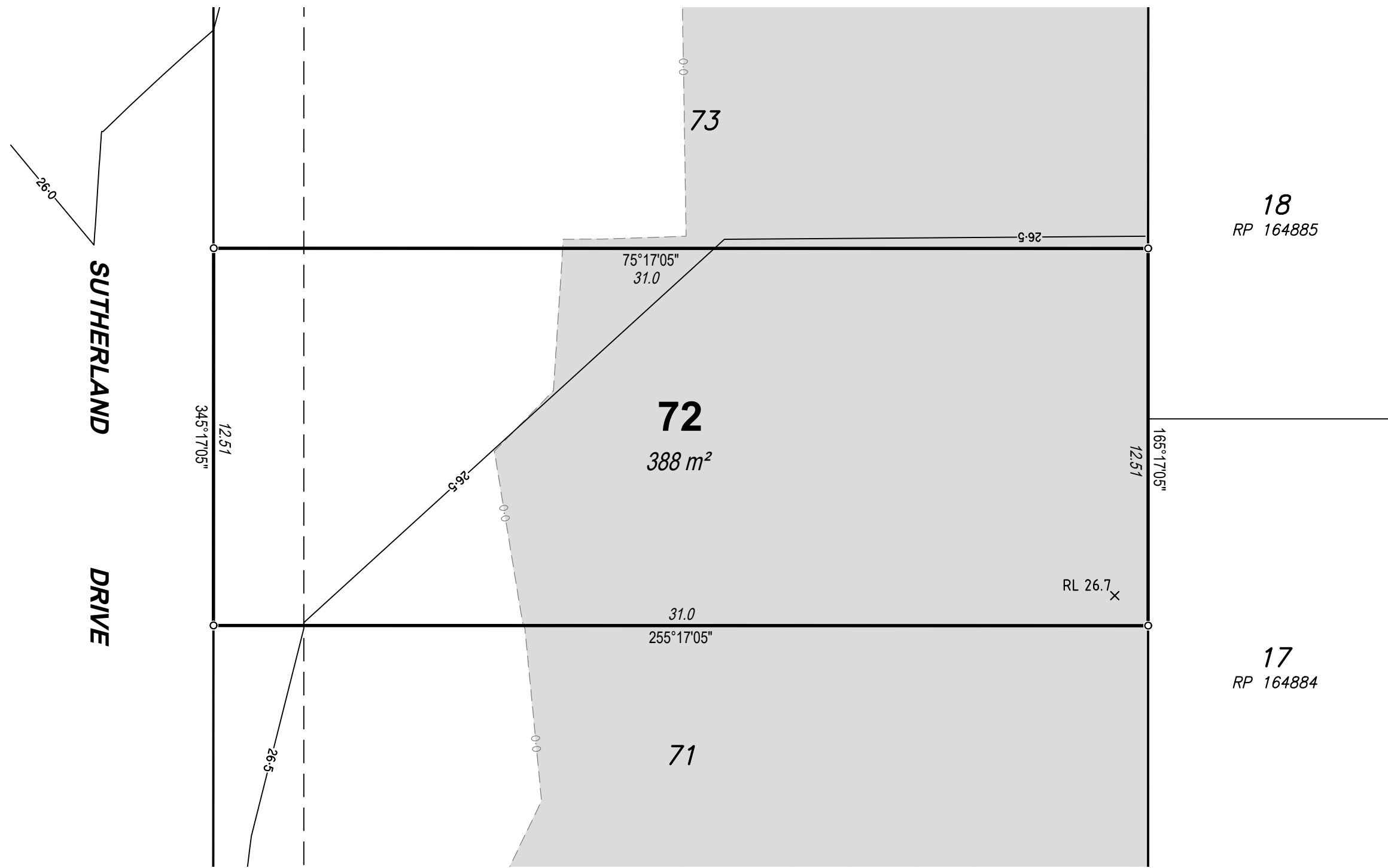
This plan has been prepared by RPS
Australia East Pty Ltd (Cadastral
Surveyor) to satisfy the requirements
of the Land Sales Act 1984.

T +61 7 3539 9500
F +61 7 3539 9501
W rpsgroup.com

DWG. 142823-Stg2-Dis

SH. 1 of 1

DATE	PROJECT	PLAN	AMD.
02/04/20	142823	3/72	-



The depth of fill on this lot is
between 0.0m and 0.5m.







DISCLOSURE PLAN

For Proposed Lot 73
on SP309548,
84 Samsonvale Road
Strathpine

CURRENTLY DESCRIBED AS
RPD Lot 1 on RP105238

LOCALITY Strathpine
LOCAL AUTHORITY Moreton Bay Regional

Legend

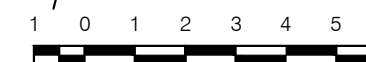
- Area of Fill 
- Proposed Surface Contour 
- Fill Depth Contour 
- Proposed Retaining Wall 
- Proposed Earthworks Batter 
- Surface Level  RL 6.120

Notes

- Area & Dimensions are subject to Survey Plan Registration.
- Proposed contours, fill and retaining wall details are compiled from the engineering design plans provided by Peak Urban, received on 26/08/2019.
- Due to plotting limitations the retaining walls shown are indicative only and may not show the true width of the wall.
- Levels shown are referenced to the Australian Height Datum (AHD)
- This plan was prepared to satisfy Section 11 of the *Land Sales Act QLD 1984*.
- Builders shall not build off the design levels shown; a site survey is required.
- These notes are an integral part of this plan.
- Earthworks fill on the subject allotment will be undertaken and compacted in accordance with the provisions of AS3798-2007 Tables 5.1 and 8.1 under Level1 supervision.



SCALE 1:150 SHEET SIZE A3



RPS Australia East Pty Ltd
ACN 140 292 762
ABN 44 140 292 762
Level 4 HQ South
520 Wickham Street
PO Box 1559
Fortitude Valley QLD 4006

© COPYRIGHT PROTECTS THIS PLAN
Unauthorised reproduction or amendment
not permitted. Please contact the author.

This plan has been prepared by RPS
Australia East Pty Ltd (Cadastral
Surveyor) to satisfy the requirements
of the Land Sales Act 1984.

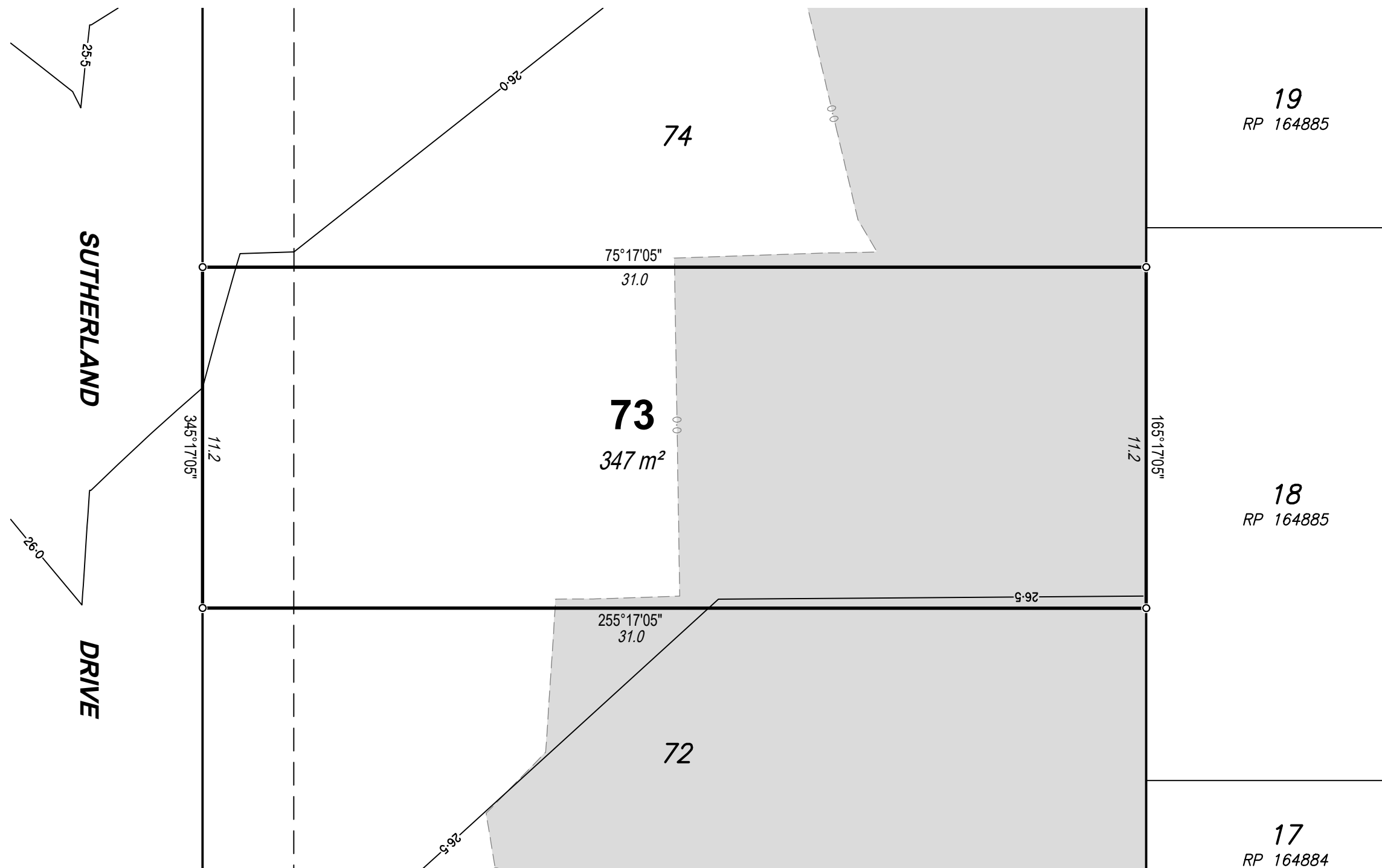
T +61 7 3539 9500
F +61 7 3539 9501
W rpsgroup.com

DWG. 142823-Stg2-Dis

SH. 1 of 1

DATE	PROJECT	PLAN	AMD.
02/04/20	142823	3/73	-

The depth of fill on this lot is
between 0.0m and 0.5m.




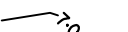
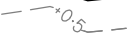



DISCLOSURE PLAN

For Proposed Lot 74
on SP309548,
84 Samsonvale Road
Strathpine

CURRENTLY DESCRIBED AS
RPD Lot 1 on RP105238

LOCALITY Strathpine
LOCAL AUTHORITY Moreton Bay Regional

Legend

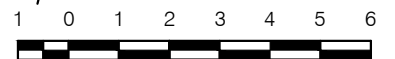
- Area of Fill 
- Proposed Surface Contour 
- Fill Depth Contour 
- Proposed Retaining Wall 
- Proposed Earthworks Batter 
- Surface Level  X RL 6.120

Notes

- Area & Dimensions are subject to Survey Plan Registration.
- Proposed contours, fill and retaining wall details are compiled from the engineering design plans provided by Peak Urban, received on 26/08/2019.
- Due to plotting limitations the retaining walls shown are indicative only and may not show the true width of the wall.
- Levels shown are referenced to the Australian Height Datum (AHD)
- This plan was prepared to satisfy Section 11 of the *Land Sales Act QLD 1984*.
- Builders shall not build off the design levels shown; a site survey is required.
- These notes are an integral part of this plan.
- Earthworks fill on the subject allotment will be undertaken and compacted in accordance with the provisions of AS3798-2007 Tables 5.1 and 8.1 under Level1 supervision.



SCALE 1:150 SHEET SIZE A3

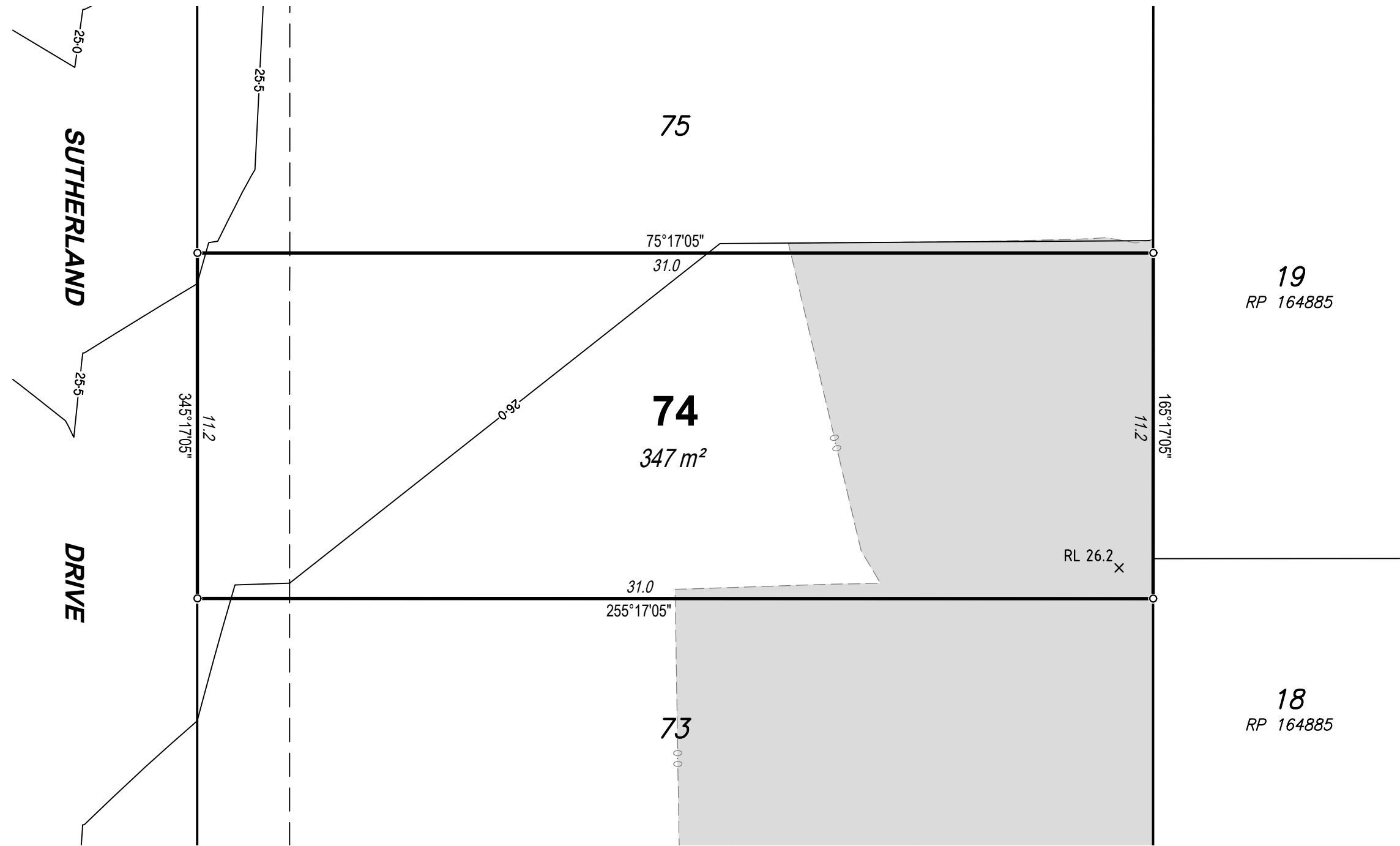


RPS Australia East Pty Ltd
ACN 140 292 762
ABN 44 140 292 762
Level 4 HQ South
520 Wickham Street
PO Box 1559
Fortitude Valley QLD 4006

© COPYRIGHT PROTECTS THIS PLAN
Unauthorised reproduction or amendment
not permitted. Please contact the author.

This plan has been prepared by RPS
Australia East Pty Ltd (Cadastral
Surveyor) to satisfy the requirements
of the Land Sales Act 1984.

T +61 7 3539 9500
F +61 7 3539 9501
W rpsgroup.com



19
RP 164885

18
RP 164885

The depth of fill on this lot is
between 0.0m and 0.5m.

DWG. 142823-Stg2-Dis			SH. 1 of 1
DATE	PROJECT	PLAN	AMD.
02/04/20	142823	3/74	-


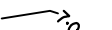
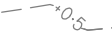



DISCLOSURE PLAN

For Proposed Lot 75
on SP309548,
84 Samsonvale Road
Strathpine

CURRENTLY DESCRIBED AS
RPD Lot 1 on RP105238

LOCALITY Strathpine
LOCAL AUTHORITY Moreton Bay Regional

Legend

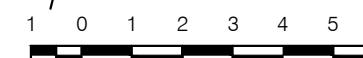
- Area of Fill 
- Proposed Surface Contour 
- Fill Depth Contour 
- Proposed Retaining Wall 
- Proposed Earthworks Batter 
- Surface Level  X RL 6.120

Notes

- Area & Dimensions are subject to Survey Plan Registration.
- Proposed contours, fill and retaining wall details are compiled from the engineering design plans provided by Peak Urban, received on 26/08/2019.
- Due to plotting limitations the retaining walls shown are indicative only and may not show the true width of the wall.
- Levels shown are referenced to the Australian Height Datum (AHD)
- This plan was prepared to satisfy Section 11 of the *Land Sales Act QLD 1984*.
- Builders shall not build off the design levels shown; a site survey is required.
- These notes are an integral part of this plan.
- Earthworks fill on the subject allotment will be undertaken and compacted in accordance with the provisions of AS3798-2007 Tables 5.1 and 8.1 under Level1 supervision.



SCALE 1:150 SHEET SIZE A3



RPS Australia East Pty Ltd
ACN 140 292 762
ABN 44 140 292 762
Level 4 HQ South
520 Wickham Street
PO Box 1559
Fortitude Valley QLD 4006

© COPYRIGHT PROTECTS THIS PLAN
Unauthorised reproduction or amendment
not permitted. Please contact the author.

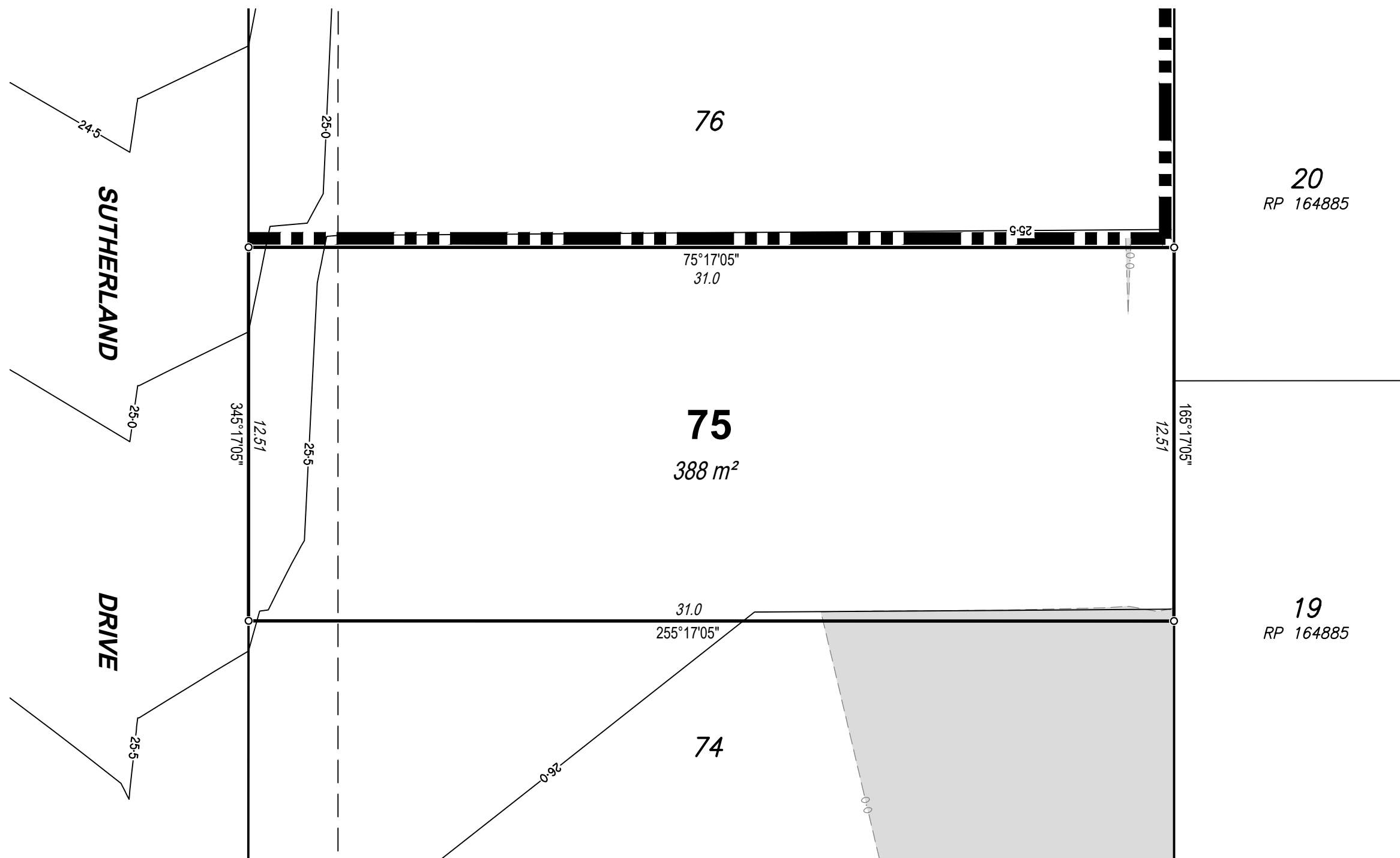
This plan has been prepared by RPS
Australia East Pty Ltd (Cadastral
Surveyor) to satisfy the requirements
of the Land Sales Act 1984.

T +61 7 3539 9500
F +61 7 3539 9501
W rpsgroup.com

DWG. 142823-Stg2-Dis

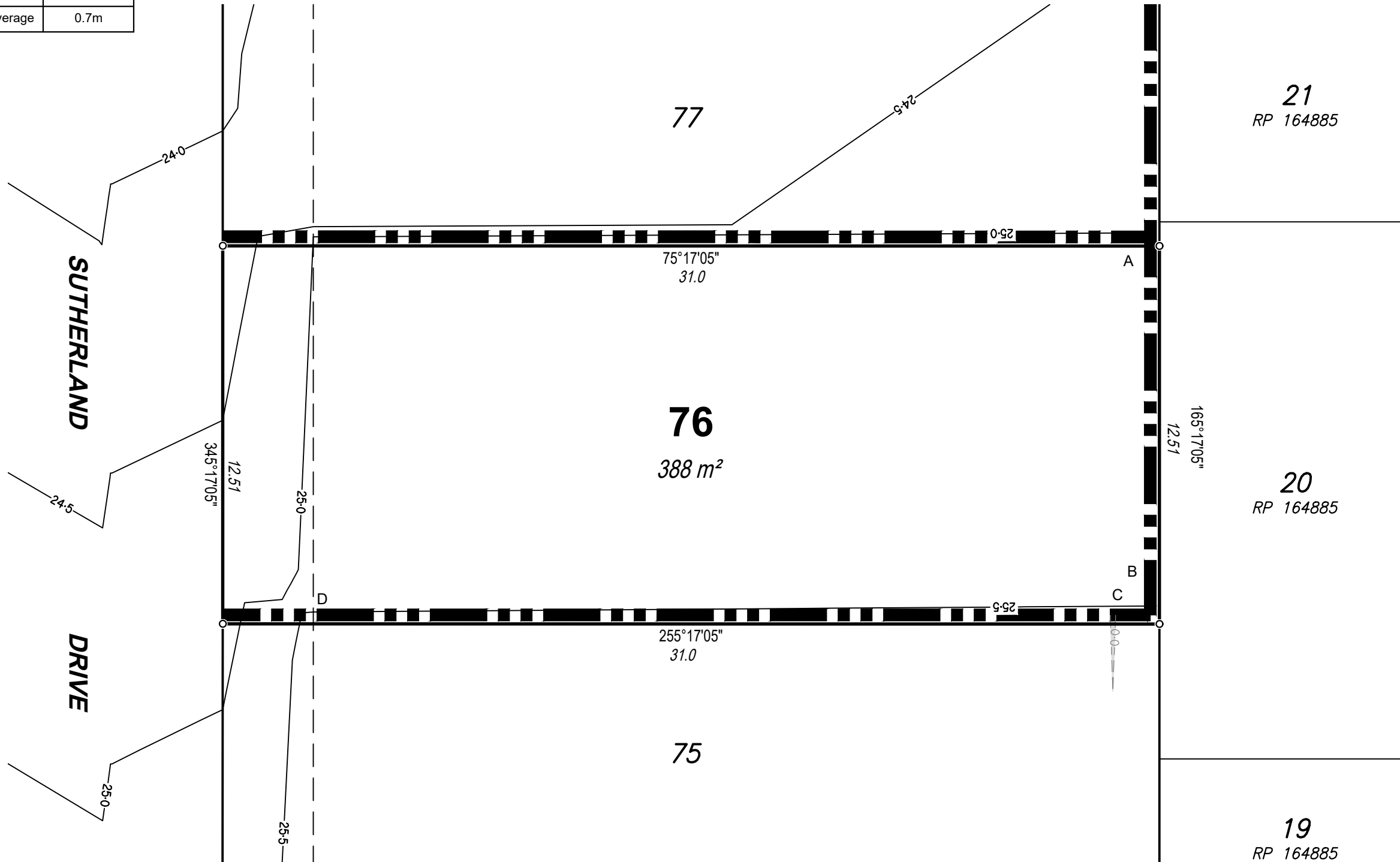
SH. 1 of 1

DATE	PROJECT	PLAN	AMD.
02/04/20	142823	3/75	-



The depth of fill on this lot is
between 0.0m and 0.5m.

Retaining Wall Heights	
Point	Height
A	0.55m
B	0.8m
C	0.7m
D	0.7m
A-B Average	0.68m
C-D Average	0.7m



DISCLOSURE PLAN

For Proposed Lot 76
on SP309548,
84 Samsonvale Road
Strathpine

CURRENTLY DESCRIBED AS
RPD Lot 1 on RP105238

LOCALITY Strathpine
LOCAL AUTHORITY Moreton Bay Regional

Legend

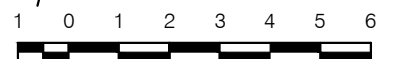
- Area of Fill
- Proposed Surface Contour
- Fill Depth Contour
- Proposed Retaining Wall
- Proposed Earthworks Batter
- Surface Level

Notes

- Area & Dimensions are subject to Survey Plan Registration.
- Proposed contours, fill and retaining wall details are compiled from the engineering design plans provided by Peak Urban, received on 26/08/2019.
- Due to plotting limitations the retaining walls shown are indicative only and may not show the true width of the wall.
- Levels shown are referenced to the Australian Height Datum (AHD)
- This plan was prepared to satisfy Section 11 of the *Land Sales Act QLD 1984*.
- Builders shall not build off the design levels shown; a site survey is required.
- These notes are an integral part of this plan.
- Earthworks fill on the subject allotment will be undertaken and compacted in accordance with the provisions of AS3798-2007 Tables 5.1 and 8.1 under Level1 supervision.



SCALE 1:150 SHEET SIZE A3



RPS Australia East Pty Ltd
ACN 140 292 762
ABN 44 140 292 762
Level 4 HQ South
520 Wickham Street
PO Box 1559
Fortitude Valley QLD 4006

© COPYRIGHT PROTECTS THIS PLAN
Unauthorised reproduction or amendment
not permitted. Please contact the author.

This plan has been prepared by RPS
Australia East Pty Ltd (Cadastral
Surveyor) to satisfy the requirements
of the Land Sales Act 1984.

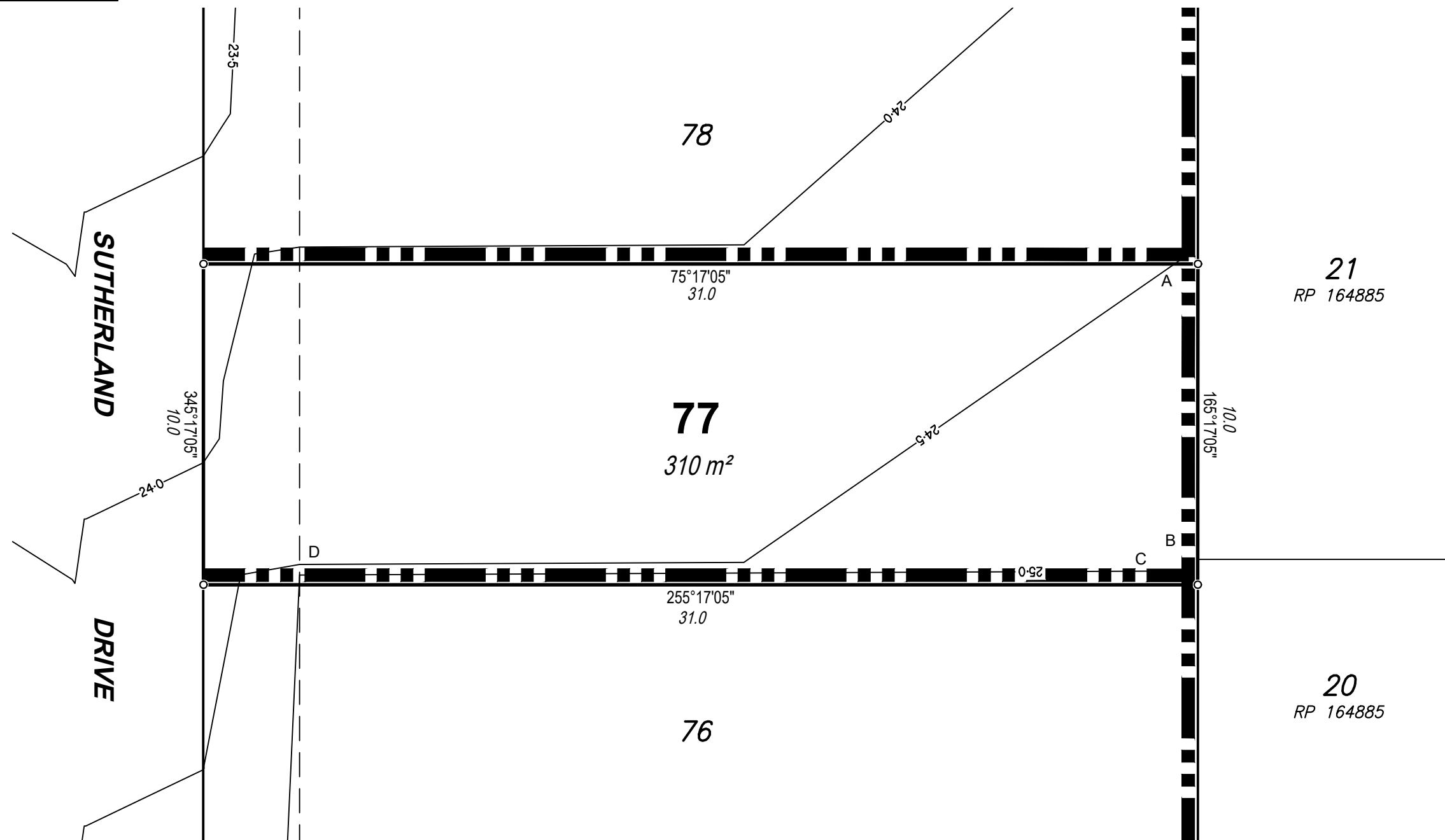
T +61 7 3539 9500
F +61 7 3539 9501
W rpsgroup.com

The depth of fill on this lot is
between 0.0m and 0.5m.

DWG. 142823-Stg2-Dis			SH. 1 of 1
DATE	PROJECT	PLAN	AMD.
02/04/20	142823	3/76	-

Retaining Wall Heights

Point	Height
A	0.9m
B	1.2m
C	0.8m
D	0.8m
A-B Average	1.05m
C-D Average	0.8m



DISCLOSURE PLAN

For Proposed Lot 77
on SP309548,
84 Samsonvale Road
Strathpine

CURRENTLY DESCRIBED AS
RPD Lot 1 on RP105238

LOCALITY Strathpine
LOCAL AUTHORITY Moreton Bay Regional

Legend

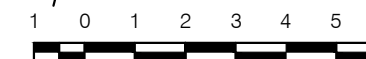
- Area of Fill
- Proposed Surface Contour
- Fill Depth Contour
- Proposed Retaining Wall
- Proposed Earthworks Batter
- Surface Level RL 6.120

Notes

- Area & Dimensions are subject to Survey Plan Registration.
- Proposed contours, fill and retaining wall details are compiled from the engineering design plans provided by Peak Urban, received on 26/08/2019.
- Due to plotting limitations the retaining walls shown are indicative only and may not show the true width of the wall.
- Levels shown are referenced to the Australian Height Datum (AHD)
- This plan was prepared to satisfy Section 11 of the *Land Sales Act QLD 1984*.
- Builders shall not build off the design levels shown; a site survey is required.
- These notes are an integral part of this plan.
- Earthworks fill on the subject allotment will be undertaken and compacted in accordance with the provisions of AS3798-2007 Tables 5.1 and 8.1 under Level1 supervision.
- There is no fill on this site.



SCALE 1:150 SHEET SIZE A3



RPS RPS Australia East Pty Ltd
ACN 140 292 762
ABN 44 140 292 762
Level 4 HQ South
520 Wickham Street
PO Box 1559
Fortitude Valley QLD 4006

© COPYRIGHT PROTECTS THIS PLAN
Unauthorised reproduction or amendment
not permitted. Please contact the author.

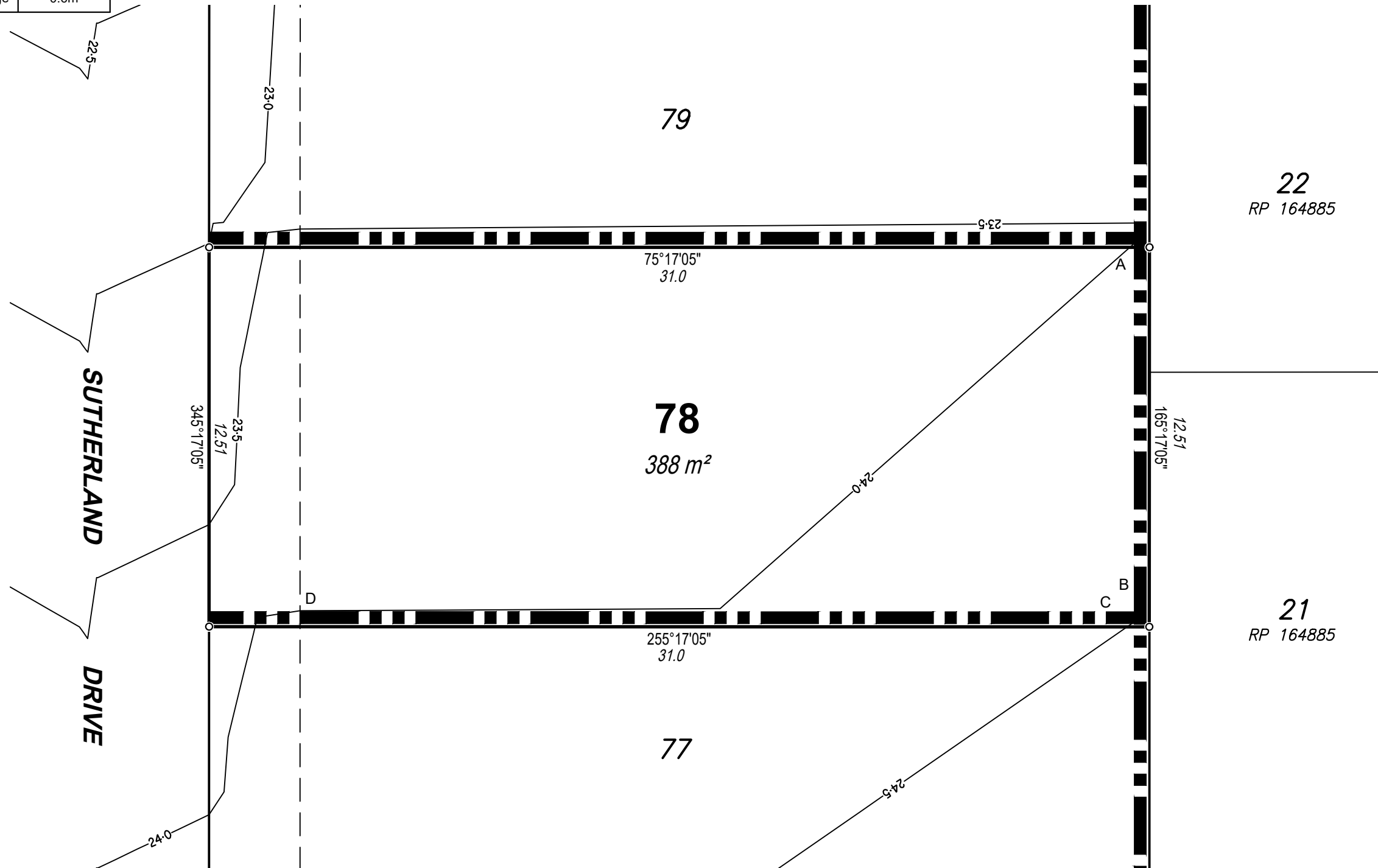
This plan has been prepared by RPS
Australia East Pty Ltd (Cadastral
Surveyor) to satisfy the requirements
of the Land Sales Act 1984.

T +61 7 3539 9500
F +61 7 3539 9501
W rpsgroup.com

DWG. 142823-Stg2-Dis SH. 1 of 1

DATE	PROJECT	PLAN	AMD.
02/04/20	142823	3/77	-

Retaining Wall Heights	
Point	Height
A	1.0m
B	1.3m
C	0.6m
D	0.6m
A-B Average	1.15m
C-D Average	0.6m



DISCLOSURE PLAN

For Proposed Lot 78
on SP309548,
84 Samsonvale Road
Strathpine

CURRENTLY DESCRIBED AS
RPD Lot 1 on RP105238

LOCALITY Strathpine
LOCAL AUTHORITY Moreton Bay Regional

Legend	
Area of Fill	
Proposed Surface Contour	
Fill Depth Contour	
Proposed Retaining Wall	
Proposed Earthworks Batter	
Surface Level	× RL 6.120

- Notes**
- Area & Dimensions are subject to Survey Plan Registration.
 - Proposed contours, fill and retaining wall details are compiled from the engineering design plans provided by Peak Urban, received on 26/08/2019.
 - Due to plotting limitations the retaining walls shown are indicative only and may not show the true width of the wall.
 - Levels shown are referenced to the Australian Height Datum (AHD)
 - This plan was prepared to satisfy Section 11 of the *Land Sales Act QLD 1984*.
 - Builders shall not build off the design levels shown; a site survey is required.
 - These notes are an integral part of this plan.
 - Earthworks fill on the subject allotment will be undertaken and compacted in accordance with the provisions of AS3798-2007 Tables 5.1 and 8.1 under Level1 supervision.
 - There is no fill on this site.

SCALE 1:150 SHEET SIZE A3

rps RPS Australia East Pty Ltd
ACN 140 292 762
ABN 44 140 292 762
Level 4 HQ South
520 Wickham Street
Fortitude Valley QLD 4006

© COPYRIGHT PROTECTS THIS PLAN
Unauthorised reproduction or amendment
not permitted. Please contact the author.

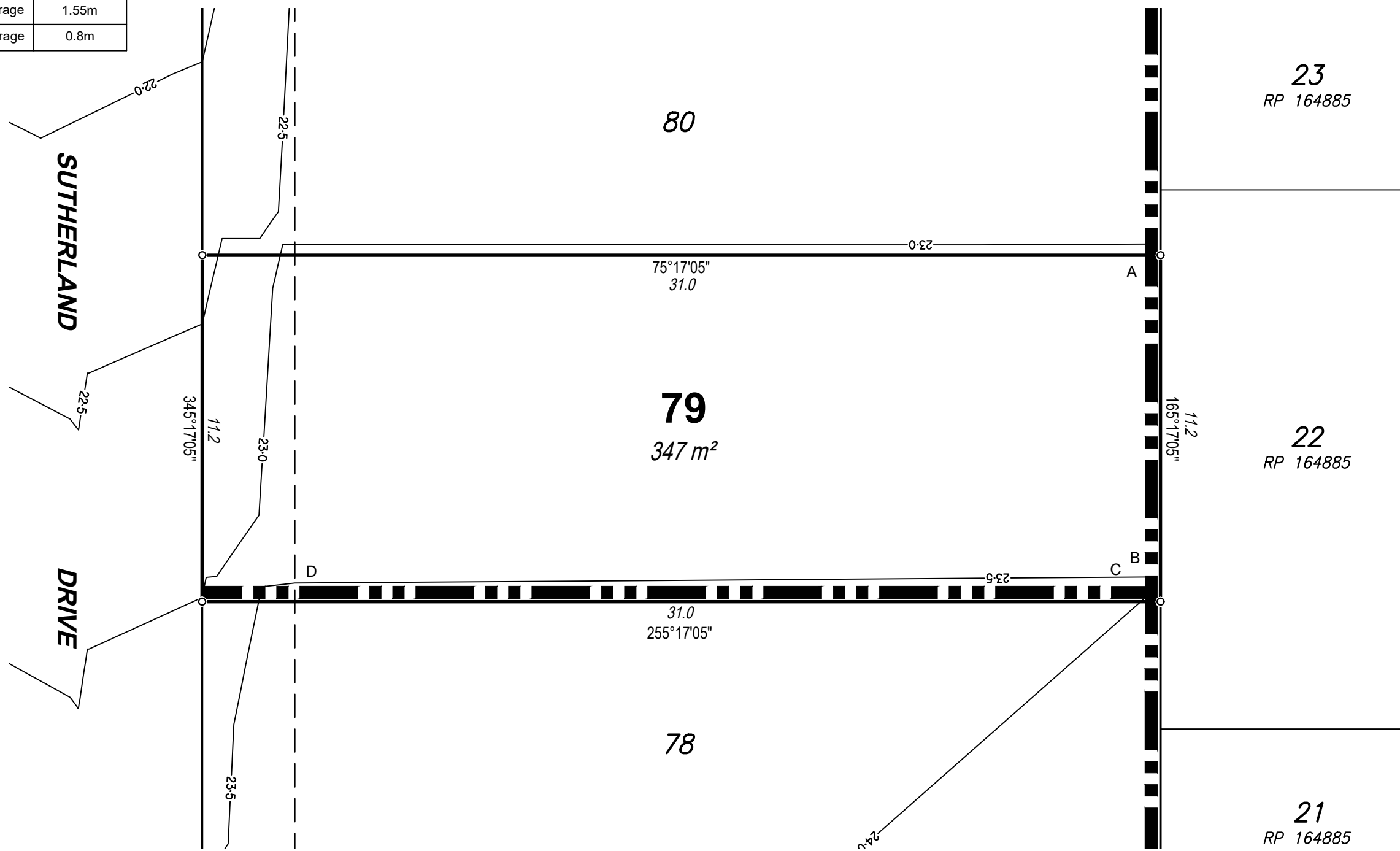
This plan has been prepared by RPS
Australia East Pty Ltd (Cadastral
Surveyor) to satisfy the requirements
of the Land Sales Act 1984.

T +61 7 3539 9500
F +61 7 3539 9501
W rpsgroup.com

DWG. 142823-Stg2-Dis			SH. 1 of 1
DATE	PROJECT	PLAN	AMD.
02/04/20	142823	3/78	-

Retaining Wall Heights

Point	Height
A	1.5m
B	1.6m
C	0.8m
D	0.8m
A-B Average	1.55m
C-D Average	0.8m



DISCLOSURE PLAN

For Proposed Lot 79
on SP309548,
84 Samsonvale Road
Strathpine

CURRENTLY DESCRIBED AS
RPD Lot 1 on RP105238

LOCALITY Strathpine
LOCAL AUTHORITY Moreton Bay Regional

Legend

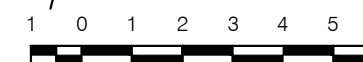
- Area of Fill
- Proposed Surface Contour
- Fill Depth Contour
- Proposed Retaining Wall
- Proposed Earthworks Batter
- Surface Level RL 6.120

Notes

- Area & Dimensions are subject to Survey Plan Registration.
- Proposed contours, fill and retaining wall details are compiled from the engineering design plans provided by Peak Urban, received on 26/08/2019.
- Due to plotting limitations the retaining walls shown are indicative only and may not show the true width of the wall.
- Levels shown are referenced to the Australian Height Datum (AHD)
- This plan was prepared to satisfy Section 11 of the *Land Sales Act QLD 1984*.
- Builders shall not build off the design levels shown; a site survey is required.
- These notes are an integral part of this plan.
- Earthworks fill on the subject allotment will be undertaken and compacted in accordance with the provisions of AS3798-2007 Tables 5.1 and 8.1 under Level1 supervision.
- There is no fill on this site.



SCALE 1:150 SHEET SIZE A3



RPS Australia East Pty Ltd
ACN 140 292 762
ABN 44 140 292 762
Level 4 HQ South
520 Wickham Street
PO Box 1559
Fortitude Valley QLD 4006

© COPYRIGHT PROTECTS THIS PLAN
Unauthorised reproduction or amendment
not permitted. Please contact the author.

This plan has been prepared by RPS
Australia East Pty Ltd (Cadastral
Surveyor) to satisfy the requirements
of the Land Sales Act 1984.

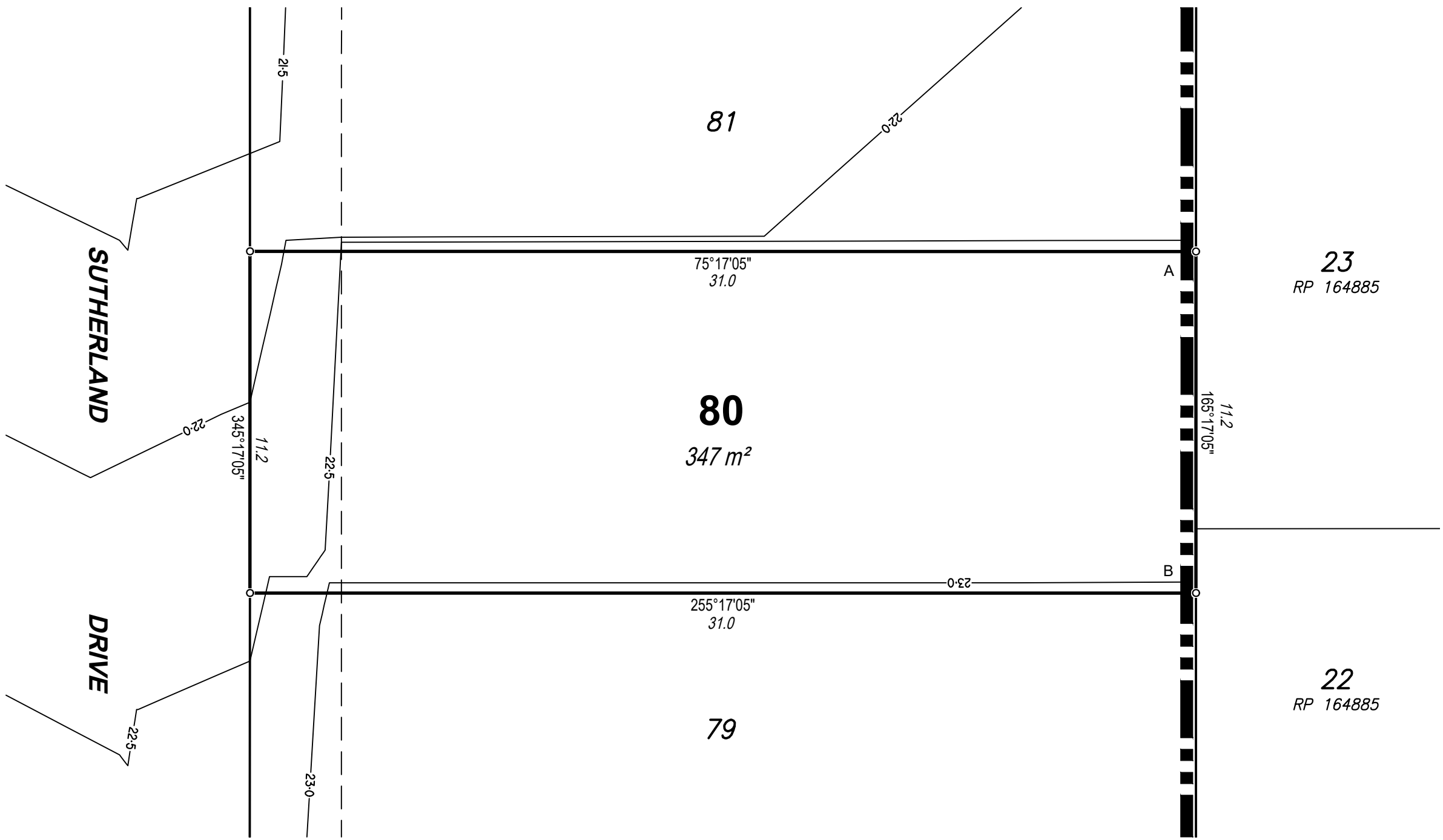
T +61 7 3539 9500
F +61 7 3539 9501
W rpsgroup.com

DWG. 142823-Stg2-Dis

SH. 1 of 1

DATE	PROJECT	PLAN	AMD.
02/04/20	142823	3/79	-

Retaining Wall Heights	
Point	Height
A	1.1m
B	1.7m
A-B Average	1.4m



DISCLOSURE PLAN

For Proposed Lot 80
on SP309548,
84 Samsonvale Road
Strathpine

CURRENTLY DESCRIBED AS
RPD Lot 1 on RP105238

LOCALITY Strathpine
LOCAL AUTHORITY Moreton Bay Regional

Legend	
Area of Fill	
Proposed Surface Contour	
Fill Depth Contour	
Proposed Retaining Wall	
Proposed Earthworks Batter	
Surface Level	X RL 6.120

- Notes**
- Area & Dimensions are subject to Survey Plan Registration.
 - Proposed contours, fill and retaining wall details are compiled from the engineering design plans provided by Peak Urban, received on 26/08/2019.
 - Due to plotting limitations the retaining walls shown are indicative only and may not show the true width of the wall.
 - Levels shown are referenced to the Australian Height Datum (AHD)
 - This plan was prepared to satisfy Section 11 of the *Land Sales Act QLD 1984*.
 - Builders shall not build off the design levels shown; a site survey is required.
 - These notes are an integral part of this plan.
 - Earthworks fill on the subject allotment will be undertaken and compacted in accordance with the provisions of AS3798-2007 Tables 5.1 and 8.1 under Level1 supervision.
 - There is no fill on this site.

SCALE 1:150 SHEET SIZE A3

1 0 1 2 3 4 5 6

rps RPS Australia East Pty Ltd
ACN 140 292 762
ABN 44 140 292 762
Level 4 HQ South
520 Wickham Street
PO Box 1559
Fortitude Valley QLD 4006

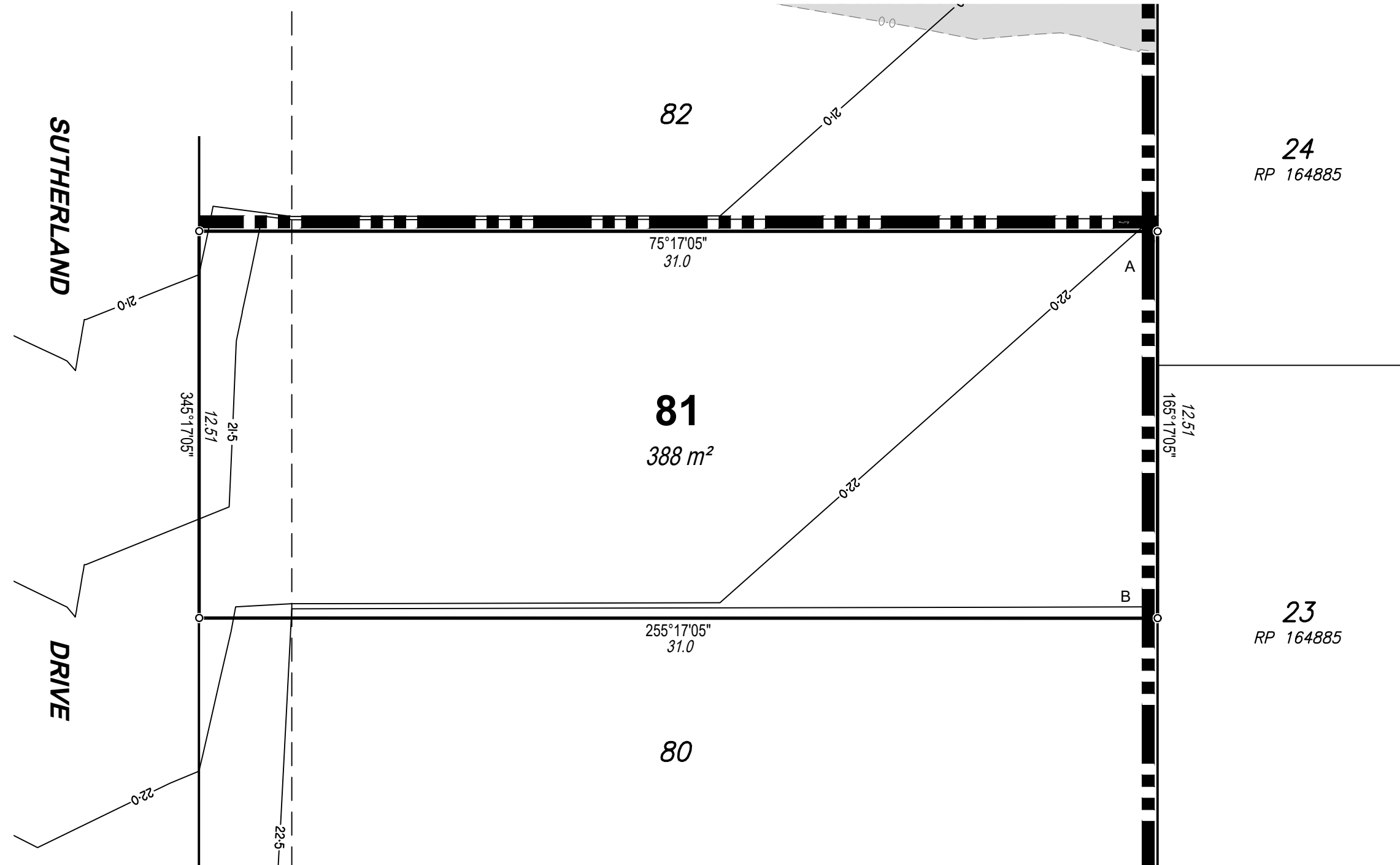
© COPYRIGHT PROTECTS THIS PLAN
Unauthorised reproduction or amendment
not permitted. Please contact the author.

This plan has been prepared by RPS
Australia East Pty Ltd (Cadastral
Surveyor) to satisfy the requirements
of the Land Sales Act 1984.

T +61 7 3539 9500
F +61 7 3539 9501
W rpsgroup.com

DWG. 142823-Stg2-Dis			SH. 1 of 1
DATE	PROJECT	PLAN	AMD.
02/04/20	142823	3/80	-

Retaining Wall Heights	
Point	Height
A	1.2m
B	1.5m
A-B Average	1.35m



DISCLOSURE PLAN

For Proposed Lot 81
on SP309548,
84 Samsonvale Road
Strathpine

CURRENTLY DESCRIBED AS
RPD Lot 1 on RP105238

LOCALITY Strathpine
LOCAL AUTHORITY Moreton Bay Regional

Legend	
Area of Fill	
Proposed Surface Contour	
Fill Depth Contour	
Proposed Retaining Wall	
Proposed Earthworks Batter	
Surface Level	× RL 6.120

- Notes**
- Area & Dimensions are subject to Survey Plan Registration.
 - Proposed contours, fill and retaining wall details are compiled from the engineering design plans provided by Peak Urban, received on 26/08/2019.
 - Due to plotting limitations the retaining walls shown are indicative only and may not show the true width of the wall.
 - Levels shown are referenced to the Australian Height Datum (AHD)
 - This plan was prepared to satisfy Section 11 of the *Land Sales Act QLD 1984*.
 - Builders shall not build off the design levels shown; a site survey is required.
 - These notes are an integral part of this plan.
 - Earthworks fill on the subject allotment will be undertaken and compacted in accordance with the provisions of AS3798-2007 Tables 5.1 and 8.1 under Level1 supervision.
 - There is no fill on this site.

SCALE 1:150 SHEET SIZE A3

1 0 1 2 3 4 5 6

rps RPS Australia East Pty Ltd
ACN 140 292 762
ABN 44 140 292 762
Level 4 HQ South
520 Wickham Street
PO Box 1559
Fortitude Valley QLD 4006

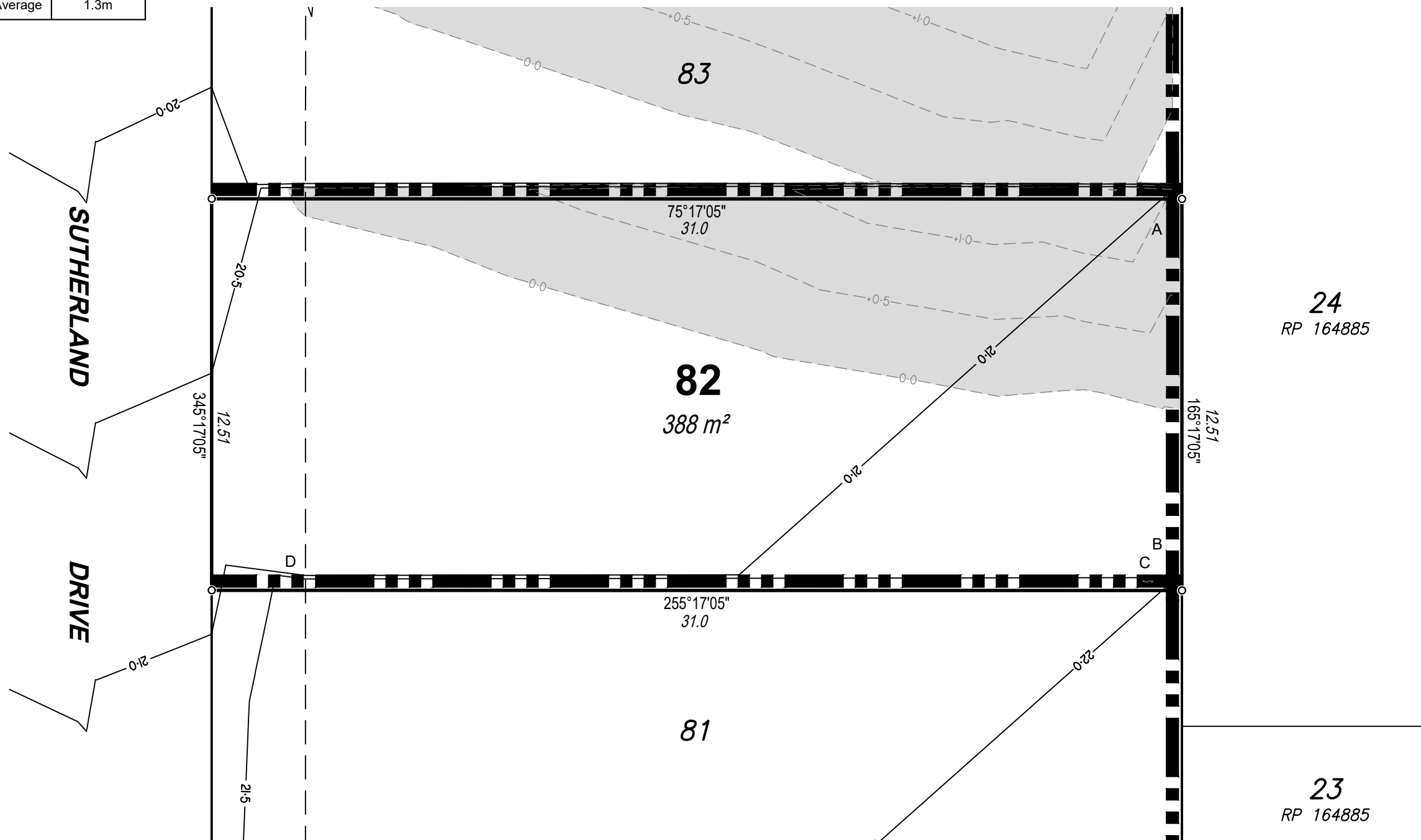
© COPYRIGHT PROTECTS THIS PLAN
Unauthorised reproduction or amendment
not permitted. Please contact the author.

This plan has been prepared by RPS
Australia East Pty Ltd (Cadastral
Surveyor) to satisfy the requirements
of the Land Sales Act 1984.

T +61 7 3539 9500
F +61 7 3539 9501
W rpsgroup.com

DWG. 142823-Stg2-Dis			SH. 1 of 1
DATE	PROJECT	PLAN	AMD.
02/04/20	142823	3/81	-

Retaining Wall Heights	
Point	Height
A	1.1m
B	1.3m
C	1.3m
D	1.3m
A-B Average	1.2m
C-D Average	1.3m



DISCLOSURE PLAN

For Proposed Lot 82
on SP309548,
84 Samsonvale Road
Strathpine

CURRENTLY DESCRIBED AS
RPD Lot 1 on RP105238

LOCALITY Strathpine
LOCAL AUTHORITY Moreton Bay Regional

Legend	
Area of Fill	
Proposed Surface Contour	
Fill Depth Contour	
Proposed Retaining Wall	
Proposed Earthworks Batter	
Surface Level	× RL 6.120

- Notes**
- Area & Dimensions are subject to Survey Plan Registration.
 - Proposed contours, fill and retaining wall details are compiled from the engineering design plans provided by Peak Urban, received on 26/08/2019.
 - Due to plotting limitations the retaining walls shown are indicative only and may not show the true width of the wall.
 - Levels shown are referenced to the Australian Height Datum (AHD)
 - This plan was prepared to satisfy Section 11 of the *Land Sales Act QLD 1984*.
 - Builders shall not build off the design levels shown; a site survey is required.
 - These notes are an integral part of this plan.
 - Earthworks fill on the subject allotment will be undertaken and compacted in accordance with the provisions of AS3798-2007 Tables 5.1 and 8.1 under Level1 supervision.

SCALE 1:150 SHEET SIZE A3

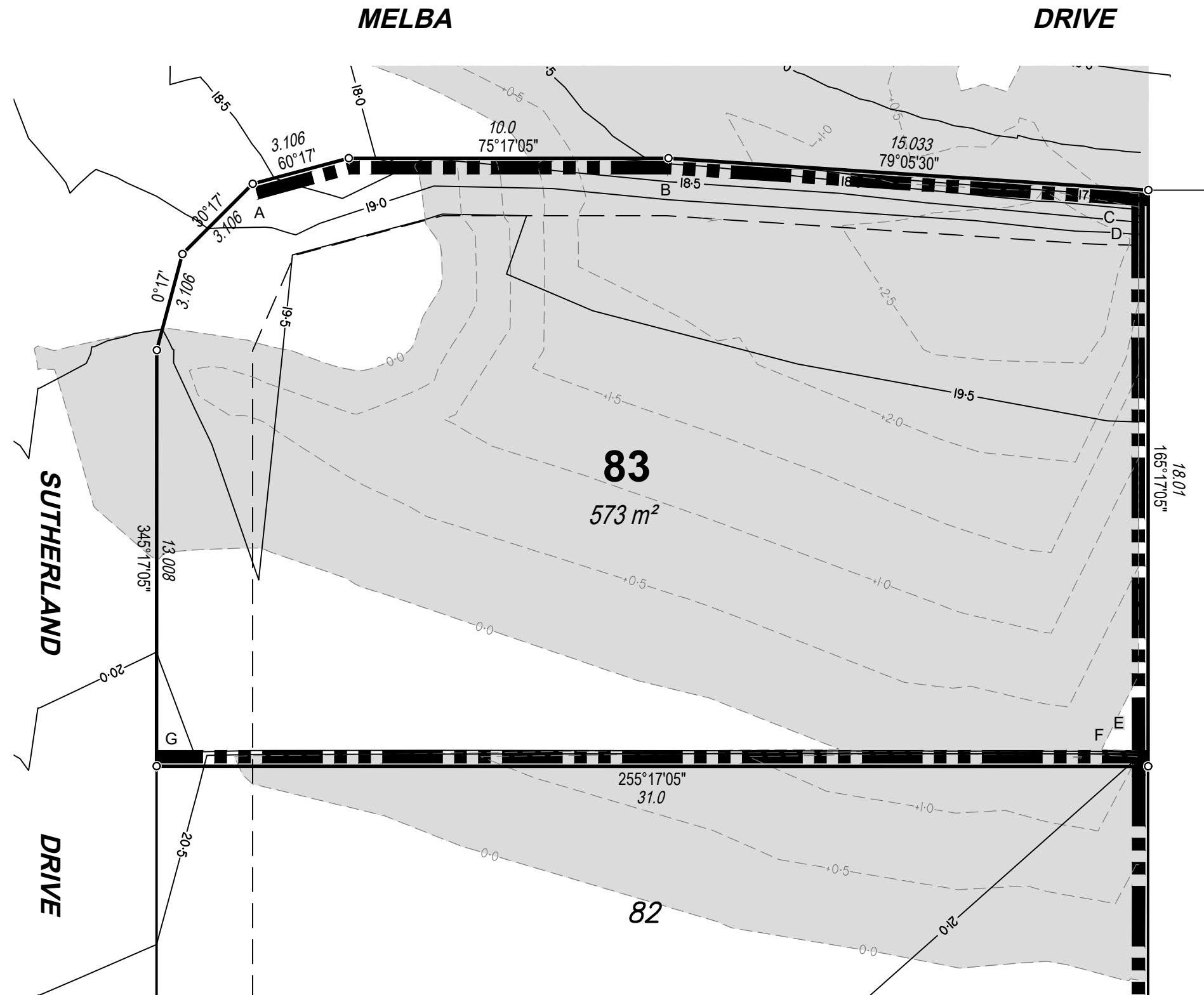
rps RPS Australia East Pty Ltd
ACN 140 292 762
ABN 44 140 292 762
Level 4 HQ South
520 Wickham Street
PO Box 1559
Fortitude Valley QLD 4006

© COPYRIGHT PROTECTS THIS PLAN
Unauthorised reproduction or amendment
not permitted. Please contact the author.

This plan has been prepared by RPS
Australia East Pty Ltd (Cadastral
Surveyor) to satisfy the requirements
of the Land Sales Act 1984.

T +61 7 3539 9500
F +61 7 3539 9501
W rpsgroup.com

DWG. 142823-Stg2-Dis			SH. 1 of 1
DATE	PROJECT	PLAN	AMD.
02/04/20	142823	3/82	-



Retaining Wall Heights	
Point	Height
A	0.8m
B	1.6m
C	2.2m
D	2.2m
E	0.7m
F	1.6m
G	1.2m
A-B Average	1.2m
B-C Average	1.9m
D-E Average	1.45m
F-G Average	1.4m

DISCLOSURE PLAN

For Proposed Lot 83
on SP309548,
84 Samsonvale Road
Strathpine

CURRENTLY DESCRIBED AS
RPD Lot 1 on RP105238

LOCALITY Strathpine
LOCAL AUTHORITY Moreton Bay Regional

Legend	
Area of Fill	
Proposed Surface Contour	
Fill Depth Contour	
Proposed Retaining Wall	
Proposed Earthworks Batter	
Surface Level	

- Notes**
- Area & Dimensions are subject to Survey Plan Registration.
 - Proposed contours, fill and retaining wall details are compiled from the engineering design plans provided by Peak Urban, received on 26/08/2019.
 - Due to plotting limitations the retaining walls shown are indicative only and may not show the true width of the wall.
 - Levels shown are referenced to the Australian Height Datum (AHD)
 - This plan was prepared to satisfy Section 11 of the *Land Sales Act QLD 1984*.
 - Builders shall not build off the design levels shown; a site survey is required.
 - These notes are an integral part of this plan.
 - Earthworks fill on the subject allotment will be undertaken and compacted in accordance with the provisions of AS3798-2007 Tables 5.1 and 8.1 under Level1 supervision.

SCALE 1:150 SHEET SIZE A3

rps RPS Australia East Pty Ltd
ACN 140 292 762
ABN 44 140 292 762
Level 4 HQ South
520 Wickham Street
PO Box 1559
Fortitude Valley QLD 4006

© COPYRIGHT PROTECTS THIS PLAN
Unauthorised reproduction or amendment
not permitted. Please contact the author.

This plan has been prepared by RPS
Australia East Pty Ltd (Cadastral
Surveyor) to satisfy the requirements
of the Land Sales Act 1984.

T +61 7 3539 9500
F +61 7 3539 9501
W rpsgroup.com

DWG. 142823-Stg2-Dis			SH. 1 of 1
DATE	PROJECT	PLAN	AMD.
02/04/20	142823	3/83	-