


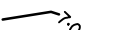
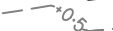


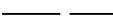
# DISCLOSURE PLAN

For Proposed Lot 17  
on SP309550,  
84 Samsonvale Road  
Strathpine

CURRENTLY DESCRIBED AS  
RPD 3000 on SP309548

LOCALITY Strathpine  
LOCAL AUTHORITY Moreton Bay Regional

## Legend

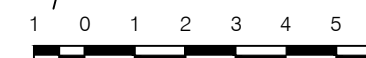
Area of Fill	
Proposed Surface Contour	
Fill Depth Contour	
Proposed Retaining Wall	
Proposed Earthworks Batter	
Surface Level	× RL 6.120
Easement	

## Notes

- Area & Dimensions are subject to Survey Plan Registration.
- Proposed contours, fill and retaining wall details are compiled from the engineering design plans provided by Peak Urban, received on 29/01/2020.
- Due to plotting limitations the retaining walls shown are indicative only and may not show the true width of the wall.
- Levels shown are referenced to the Australian Height Datum (AHD)
- This plan was prepared to satisfy Section 11 of the *Land Sales Act QLD 1984*.
- Builders shall not build off the design levels shown; a site survey is required.
- These notes are an integral part of this plan.
- Earthworks fill on the subject allotment will be undertaken and compacted in accordance with the provisions of AS3798-2007 Tables 5.1 and 8.1 under Level1 supervision.
- There is no fill on this site.



SCALE 1:150 SHEET SIZE A3



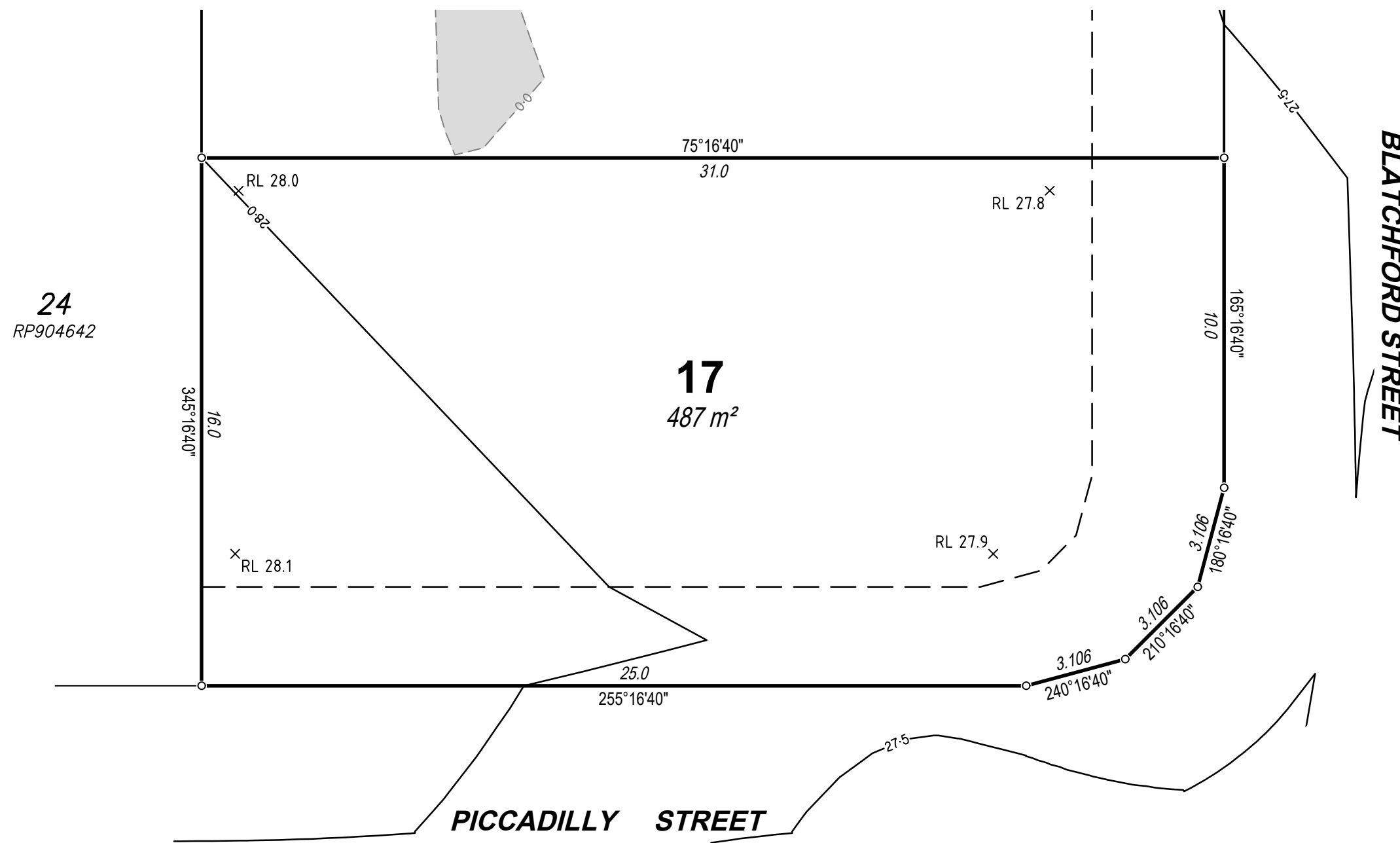
**RPS** RPS Australia East Pty Ltd  
ACN 140 292 762  
ABN 44 140 292 762  
Level 4 HQ South  
520 Wickham Street  
PO Box 1559  
Fortitude Valley QLD 4006  
T +61 7 3539 9500  
F +61 7 3539 9501  
W rpsgroup.com

© COPYRIGHT PROTECTS THIS PLAN  
Unauthorised reproduction or amendment  
not permitted. Please contact the author.

This plan has been prepared by RPS  
Australia East Pty Ltd (Cadastral  
Surveyor) to satisfy the requirements  
of the Land Sales Act 1984.

DWG. 142823-Stg4-Dis SH. 1 of 1

DATE	PROJECT	PLAN	AMD.
30/06/20	142823	6/17	-




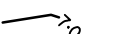
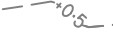


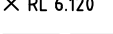
# DISCLOSURE PLAN

For Proposed Lot 18  
on SP309550,  
84 Samsonvale Road  
Strathpine

CURRENTLY DESCRIBED AS  
RPD 3000 on SP309548

LOCALITY Strathpine  
LOCAL AUTHORITY Moreton Bay Regional

## Legend

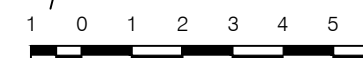
Area of Fill	
Proposed Surface Contour	
Fill Depth Contour	
Proposed Retaining Wall	
Proposed Earthworks Batter	
Surface Level	× RL 6.120
Easement	

## Notes

- Area & Dimensions are subject to Survey Plan Registration.
- Proposed contours, fill and retaining wall details are compiled from the engineering design plans provided by Peak Urban, received on 29/01/2020.
- Due to plotting limitations the retaining walls shown are indicative only and may not show the true width of the wall.
- Levels shown are referenced to the Australian Height Datum (AHD)
- This plan was prepared to satisfy Section 11 of the *Land Sales Act QLD 1984*.
- Builders shall not build off the design levels shown; a site survey is required.
- These notes are an integral part of this plan.
- Earthworks fill on the subject allotment will be undertaken and compacted in accordance with the provisions of AS3798-2007 Tables 5.1 and 8.1 under Level1 supervision.



SCALE 1:150 SHEET SIZE A3

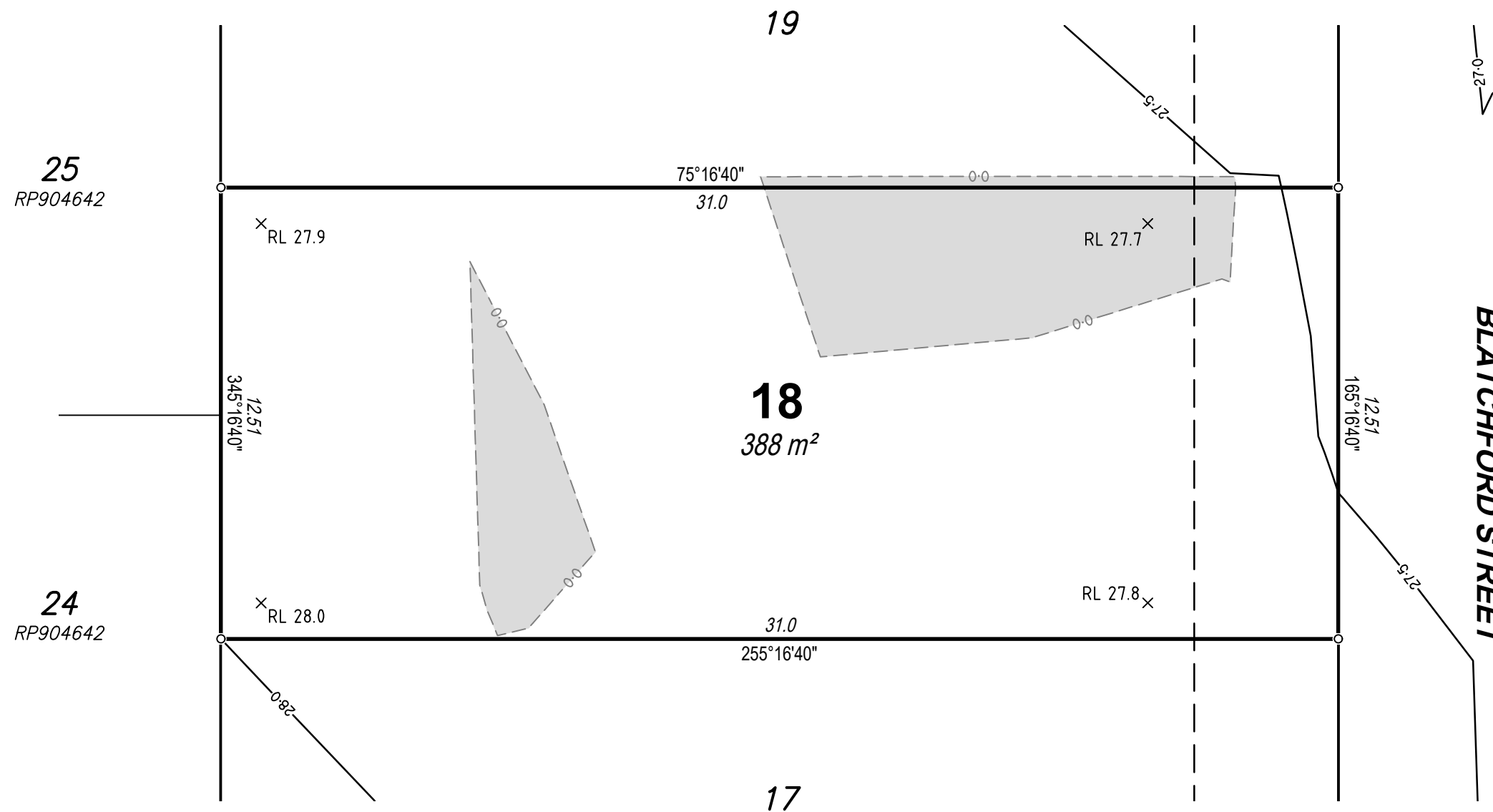


**rps** RPS Australia East Pty Ltd  
ACN 140 292 762  
ABN 44 140 292 762  
Level 4 HQ South  
520 Wickham Street  
PO Box 1559  
Fortitude Valley QLD 4006

© COPYRIGHT PROTECTS THIS PLAN  
Unauthorised reproduction or amendment  
not permitted. Please contact the author.

This plan has been prepared by RPS  
Australia East Pty Ltd (Cadastral  
Surveyor) to satisfy the requirements  
of the Land Sales Act 1984.

T +61 7 3539 9500  
F +61 7 3539 9501  
W rpsgroup.com



The depth of fill on this lot is between  
0.0m and 0.5m.

DWG. 142823-Stg4-Dis SH. 1 of 1

DATE	PROJECT	PLAN	AMD.
30/06/20	142823	6/18	-


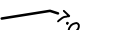
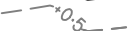



# DISCLOSURE PLAN

For Proposed Lot 19  
on SP309550,  
84 Samsonvale Road  
Strathpine

CURRENTLY DESCRIBED AS  
RPD 3000 on SP309548

LOCALITY Strathpine  
LOCAL AUTHORITY Moreton Bay Regional

## Legend

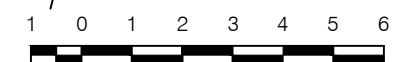
Area of Fill	
Proposed Surface Contour	
Fill Depth Contour	
Proposed Retaining Wall	
Proposed Earthworks Batter	
Surface Level	× RL 6.120
Easement	

## Notes

- Area & Dimensions are subject to Survey Plan Registration.
- Proposed contours, fill and retaining wall details are compiled from the engineering design plans provided by Peak Urban, received on 29/01/2020.
- Due to plotting limitations the retaining walls shown are indicative only and may not show the true width of the wall.
- Levels shown are referenced to the Australian Height Datum (AHD)
- This plan was prepared to satisfy Section 11 of the *Land Sales Act QLD 1984*.
- Builders shall not build off the design levels shown; a site survey is required.
- These notes are an integral part of this plan.
- Earthworks fill on the subject allotment will be undertaken and compacted in accordance with the provisions of AS3798-2007 Tables 5.1 and 8.1 under Level1 supervision.



SCALE 1:150 SHEET SIZE A3



RPS Australia East Pty Ltd  
ACN 140 292 762  
ABN 44 140 292 762  
Level 4 HQ South  
520 Wickham Street  
PO Box 1559  
Fortitude Valley QLD 4006

© COPYRIGHT PROTECTS THIS PLAN  
Unauthorised reproduction or amendment  
not permitted. Please contact the author.

This plan has been prepared by RPS  
Australia East Pty Ltd (Cadastral  
Surveyor) to satisfy the requirements  
of the Land Sales Act 1984.

T +61 7 3539 9500  
F +61 7 3539 9501  
W rpsgroup.com

DWG. 142823-Stg4-Dis

SH. 1 of 1

DATE	PROJECT	PLAN	AMD.
30/06/20	142823	6/19	-

The depth of fill on this lot is between  
0.0m and 0.5m.

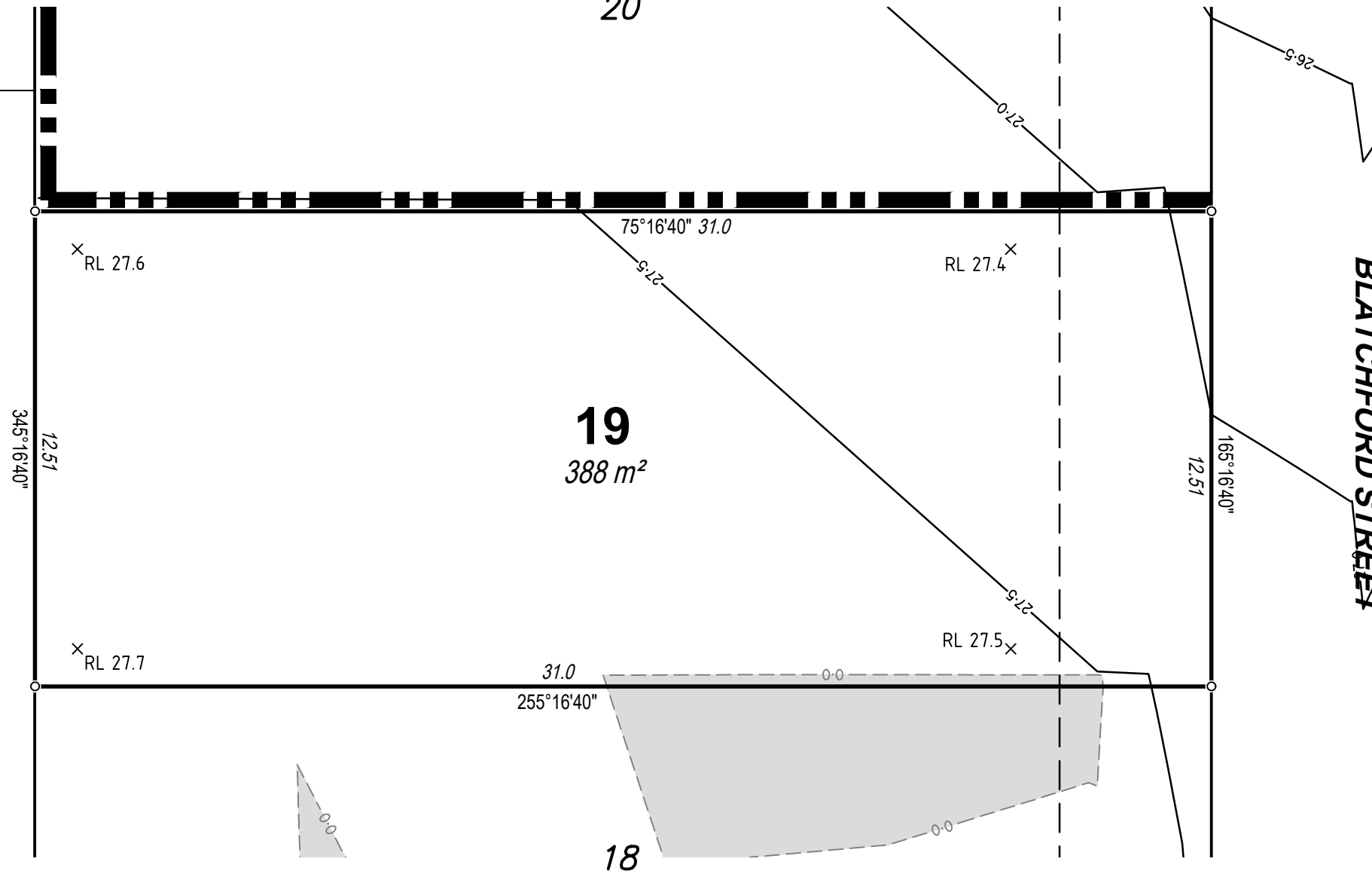
26  
RP904644

25  
RP904642

20

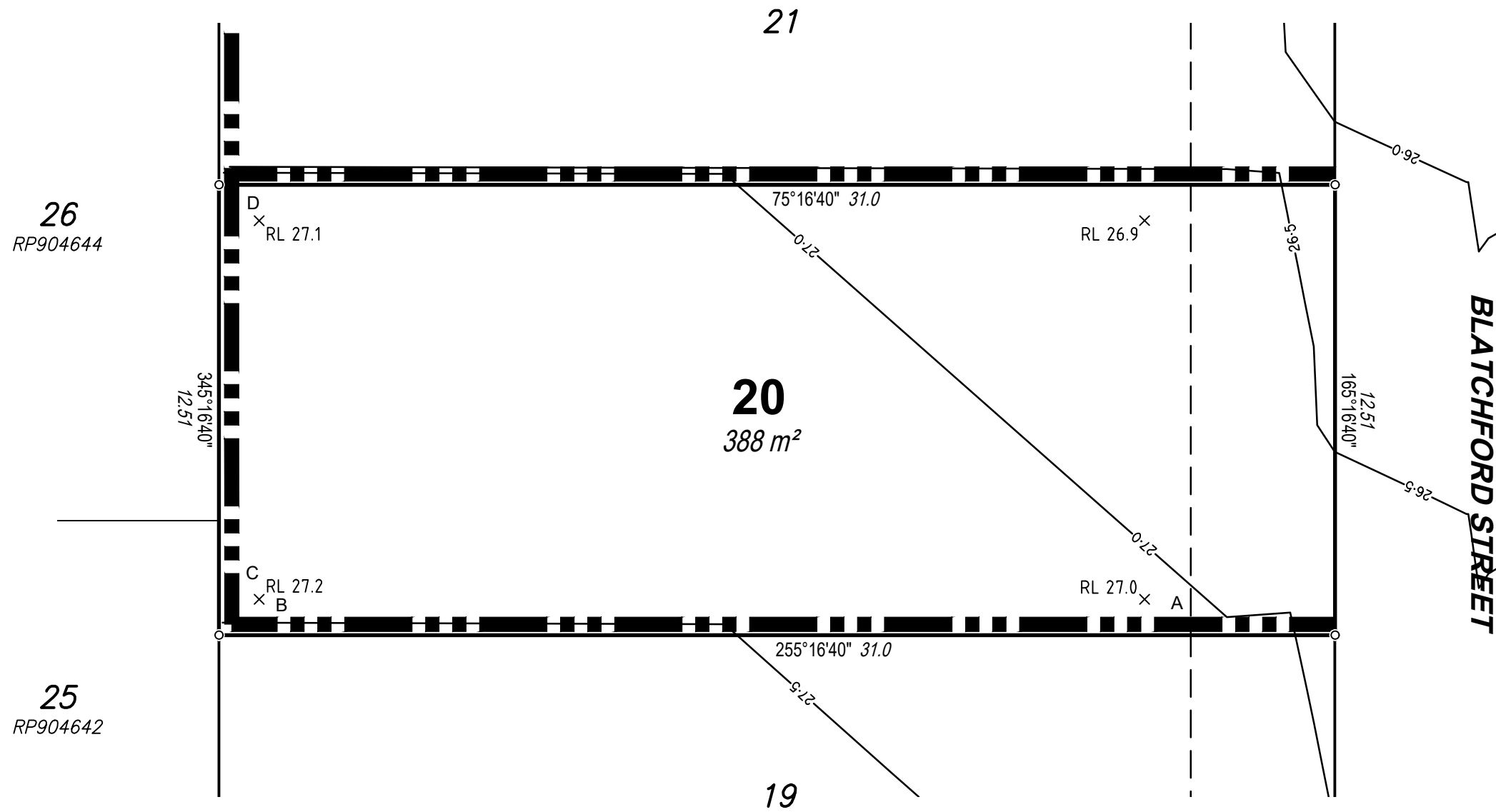
19  
388 m<sup>2</sup>

18



BLATCHFORD STREET

Retaining Wall Heights	
Point	Height
A	0.4m
B	0.4m
C	0.6m
D	0.4m
A-B Average	0.4m
C-D Average	0.5m



# DISCLOSURE PLAN

For Proposed Lot 20  
on SP309550,  
84 Samsonvale Road  
Strathpine

CURRENTLY DESCRIBED AS  
RPD 3000 on SP309548

LOCALITY Strathpine  
LOCAL AUTHORITY Moreton Bay Regional

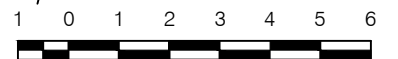
**Legend**

- Area of Fill: [Hatched pattern]
- Proposed Surface Contour: [Solid line with '0']
- Fill Depth Contour: [Dashed line with '0.5']
- Proposed Retaining Wall: [Thick dashed line]
- Proposed Earthworks Batter: [Thin dashed line]
- Surface Level: [Cross symbol] RL 6.120
- Easement: [Thin solid line]

- Notes**
- Area & Dimensions are subject to Survey Plan Registration.
  - Proposed contours, fill and retaining wall details are compiled from the engineering design plans provided by Peak Urban, received on 29/01/2020.
  - Due to plotting limitations the retaining walls shown are indicative only and may not show the true width of the wall.
  - Levels shown are referenced to the Australian Height Datum (AHD)
  - This plan was prepared to satisfy Section 11 of the *Land Sales Act QLD 1984*.
  - Builders shall not build off the design levels shown; a site survey is required.
  - These notes are an integral part of this plan.
  - Earthworks fill on the subject allotment will be undertaken and compacted in accordance with the provisions of AS3798-2007 Tables 5.1 and 8.1 under Level1 supervision.
  - There is no fill on this site.



SCALE 1:150 SHEET SIZE A3



RPS Australia East Pty Ltd  
ACN 140 292 762  
ABN 44 140 292 762  
Level 4 HQ South  
520 Wickham Street  
PO Box 1559  
Fortitude Valley QLD 4006

© COPYRIGHT PROTECTS THIS PLAN  
Unauthorised reproduction or amendment  
not permitted. Please contact the author.

This plan has been prepared by RPS  
Australia East Pty Ltd (Cadastral  
Surveyor) to satisfy the requirements  
of the Land Sales Act 1984.

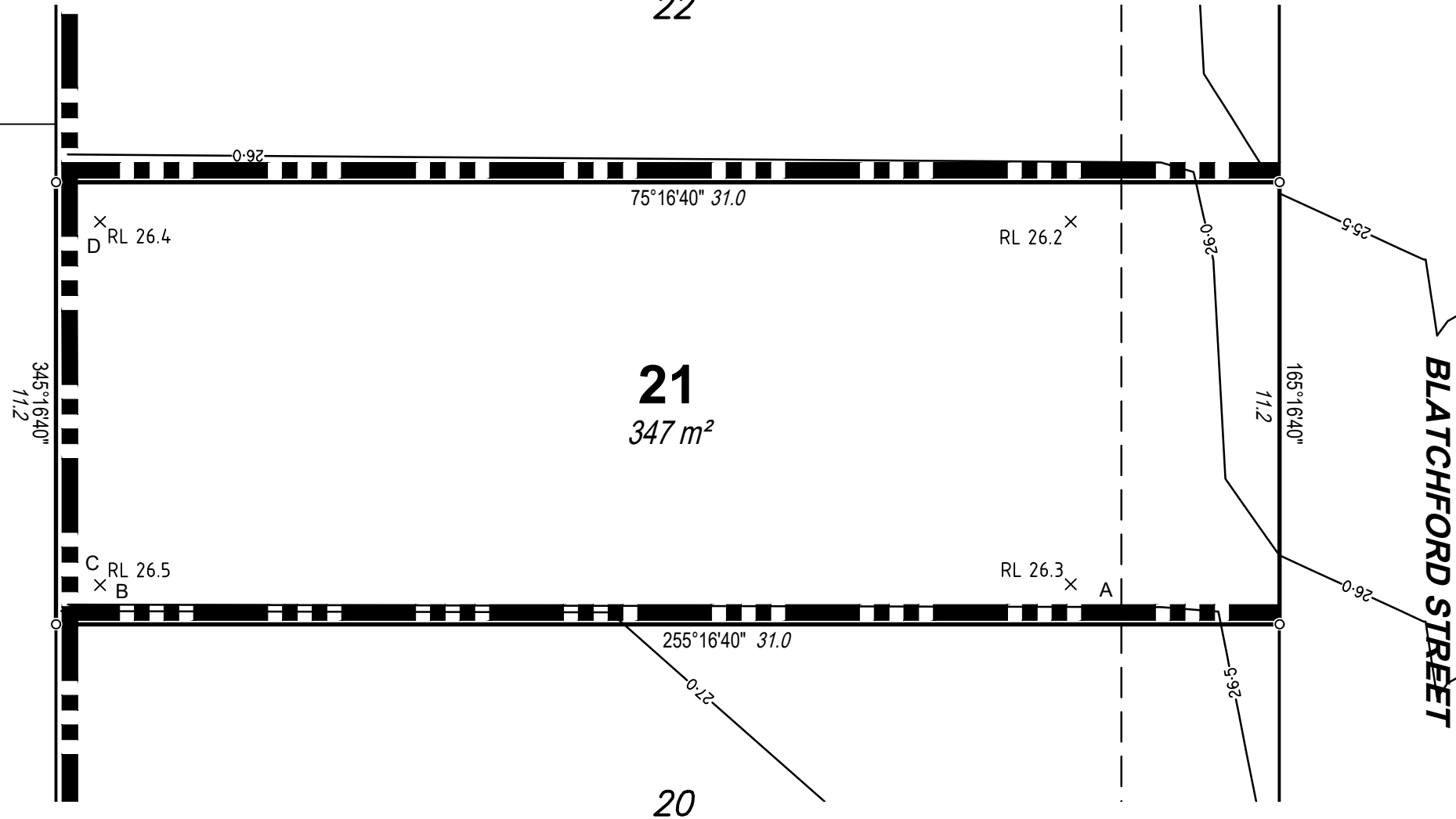
T +61 7 3539 9500  
F +61 7 3539 9501  
W rpsgroup.com

DWG. 142823-Stg4-Dis			SH. 1 of 1
DATE	PROJECT	PLAN	AMD.
30/06/20	142823	6/20	-

Retaining Wall Heights	
Point	Height
A	0.6m
B	0.6m
C	1.0m
D	0.8m
A-B Average	0.6m
C-D Average	0.9m

27  
RP904644

26  
RP904644



**DISCLOSURE PLAN**

For Proposed Lot 21  
on SP309550,  
84 Samsonvale Road  
Strathpine

CURRENTLY DESCRIBED AS  
RPD 3000 on SP309548

LOCALITY Strathpine  
LOCAL AUTHORITY Moreton Bay Regional

Legend

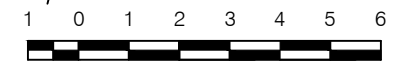
- Area of Fill
- Proposed Surface Contour
- Fill Depth Contour
- Proposed Retaining Wall
- Proposed Earthworks Batter
- Surface Level RL 6.120
- Easement

Notes

- Area & Dimensions are subject to Survey Plan Registration.
- Proposed contours, fill and retaining wall details are compiled from the engineering design plans provided by Peak Urban, received on 29/01/2020.
- Due to plotting limitations the retaining walls shown are indicative only and may not show the true width of the wall.
- Levels shown are referenced to the Australian Height Datum (AHD)
- This plan was prepared to satisfy Section 11 of the *Land Sales Act QLD 1984*.
- Builders shall not build off the design levels shown; a site survey is required.
- These notes are an integral part of this plan.
- Earthworks fill on the subject allotment will be undertaken and compacted in accordance with the provisions of AS3798-2007 Tables 5.1 and 8.1 under Level1 supervision.
- There is no fill on this site.



SCALE 1:150 SHEET SIZE A3



**rps** RPS Australia East Pty Ltd  
ACN 140 292 762  
ABN 44 140 292 762  
Level 4 HQ South  
520 Wickham Street  
PO Box 1559  
Fortitude Valley QLD 4006

© COPYRIGHT PROTECTS THIS PLAN  
Unauthorised reproduction or amendment  
not permitted. Please contact the author.

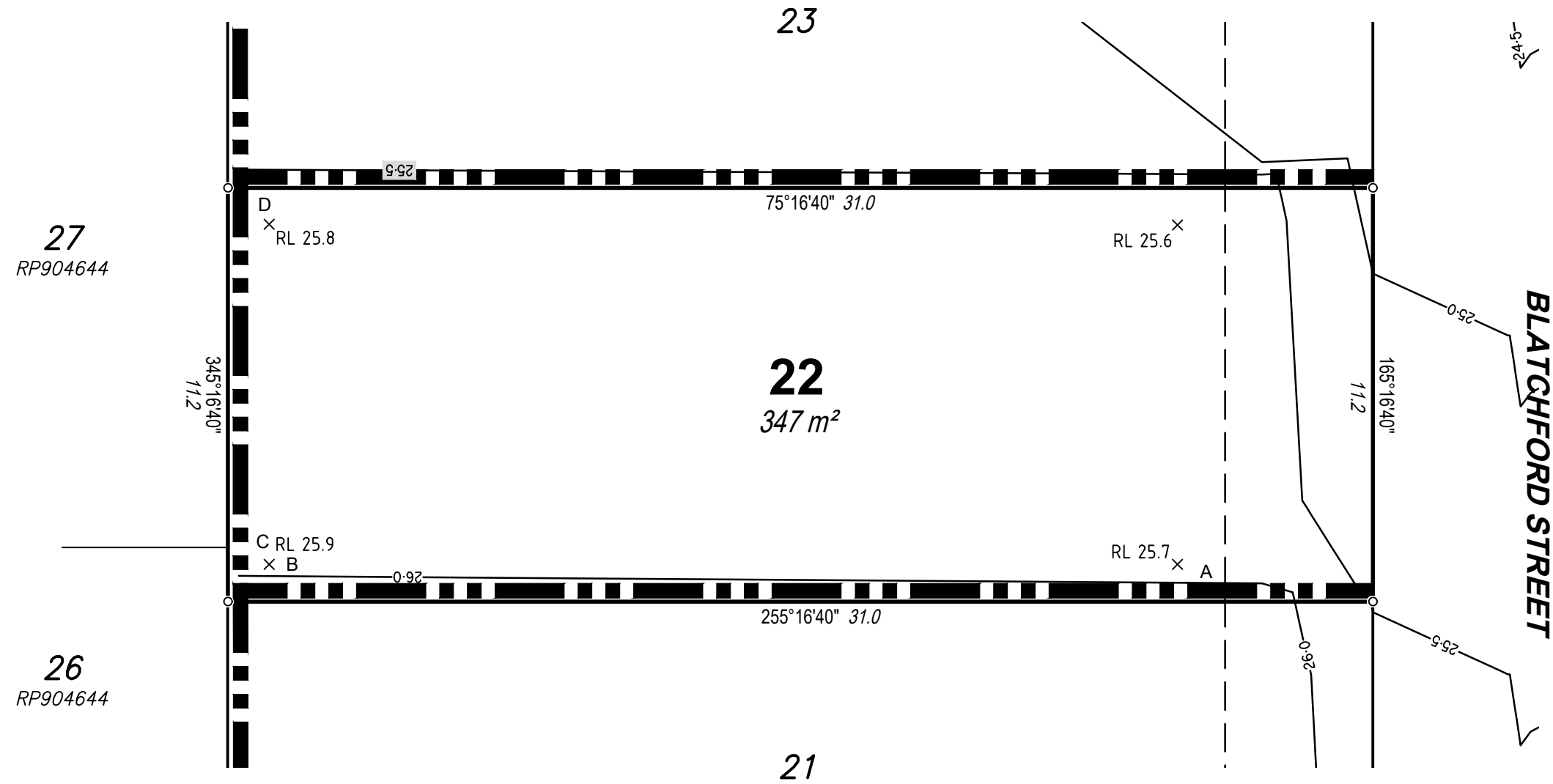
This plan has been prepared by RPS  
Australia East Pty Ltd (Cadastral  
Surveyor) to satisfy the requirements  
of the Land Sales Act 1984.

T +61 7 3539 9500  
F +61 7 3539 9501  
W rpsgroup.com

DWG. 142823-Stg4-Dis SH. 1 of 1

DATE	PROJECT	PLAN	AMD.
30/06/20	142823	6/21	-

Retaining Wall Heights	
Point	Height
A	0.5m
B	0.5m
C	1.3m
D	0.8m
A-B Average	0.5m
C-D Average	1.05m



27  
RP904644

26  
RP904644

## DISCLOSURE PLAN

For Proposed Lot 22  
on SP309550,  
84 Samsonvale Road  
Strathpine

CURRENTLY DESCRIBED AS  
RPD 3000 on SP309548

LOCALITY Strathpine  
LOCAL AUTHORITY Moreton Bay Regional

### Legend

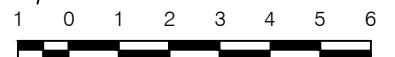
Area of Fill	
Proposed Surface Contour	
Fill Depth Contour	
Proposed Retaining Wall	
Proposed Earthworks Batter	
Surface Level	X RL 6.120
Easement	

### Notes

- Area & Dimensions are subject to Survey Plan Registration.
- Proposed contours, fill and retaining wall details are compiled from the engineering design plans provided by Peak Urban, received on 29/01/2020.
- Due to plotting limitations the retaining walls shown are indicative only and may not show the true width of the wall.
- Levels shown are referenced to the Australian Height Datum (AHD)
- This plan was prepared to satisfy Section 11 of the *Land Sales Act QLD 1984*.
- Builders shall not build off the design levels shown; a site survey is required.
- These notes are an integral part of this plan.
- Earthworks fill on the subject allotment will be undertaken and compacted in accordance with the provisions of AS3798-2007 Tables 5.1 and 8.1 under Level 1 supervision.
- There is no fill on this site.



SCALE 1:150 SHEET SIZE A3



RPS Australia East Pty Ltd  
ACN 140 292 762  
ABN 44 140 292 762  
Level 4 HQ South  
520 Wickham Street  
PO Box 1559  
Fortitude Valley QLD 4006

© COPYRIGHT PROTECTS THIS PLAN  
Unauthorised reproduction or amendment  
not permitted. Please contact the author.

This plan has been prepared by RPS  
Australia East Pty Ltd (Cadastral  
Surveyor) to satisfy the requirements  
of the Land Sales Act 1984.

T +61 7 3539 9500  
F +61 7 3539 9501  
W rpsgroup.com

DWG. 142823-Stg4-Dis SH. 1 of 1

DATE	PROJECT	PLAN	AMD.
30/06/20	142823	6/22	-

Retaining Wall Heights	
Point	Height
A	0.4m
B	0.4m
C	1.2m
D	0.7m
A-B Average	0.4m
C-D Average	0.95m

# DISCLOSURE PLAN

For Proposed Lot 23  
on SP309550,  
84 Samsonvale Road  
Strathpine

CURRENTLY DESCRIBED AS  
RPD 3000 on SP309548

LOCALITY Strathpine  
LOCAL AUTHORITY Moreton Bay Regional

### Legend

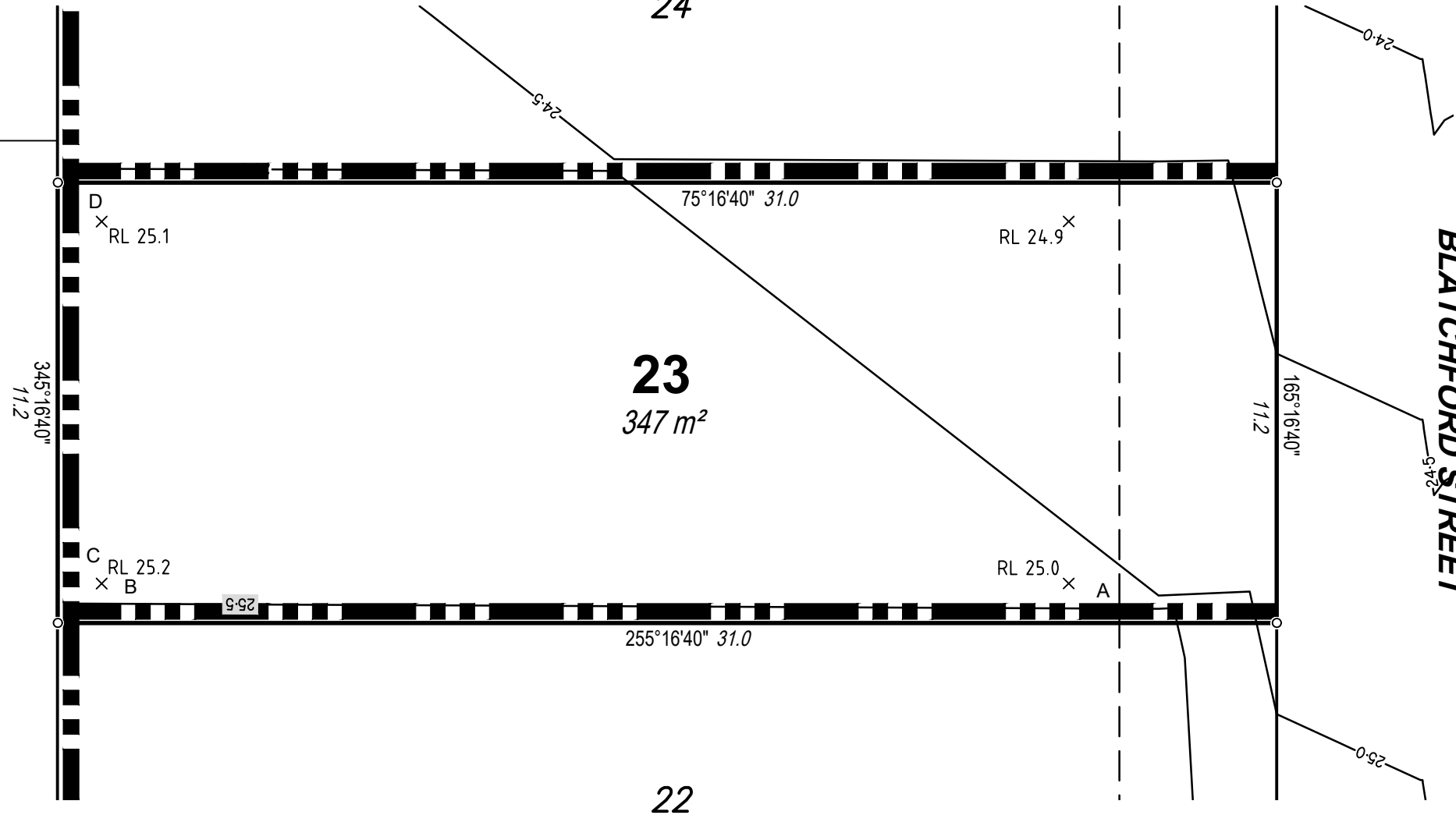
- Area of Fill
- Proposed Surface Contour
- Fill Depth Contour
- Proposed Retaining Wall
- Proposed Earthworks Batter
- Surface Level RL 6.120
- Easement

### Notes

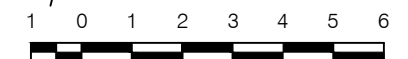
- Area & Dimensions are subject to Survey Plan Registration.
- Proposed contours, fill and retaining wall details are compiled from the engineering design plans provided by Peak Urban, received on 29/01/2020.
- Due to plotting limitations the retaining walls shown are indicative only and may not show the true width of the wall.
- Levels shown are referenced to the Australian Height Datum (AHD)
- This plan was prepared to satisfy Section 11 of the *Land Sales Act QLD 1984*.
- Builders shall not build off the design levels shown; a site survey is required.
- These notes are an integral part of this plan.
- Earthworks fill on the subject allotment will be undertaken and compacted in accordance with the provisions of AS3798-2007 Tables 5.1 and 8.1 under Level1 supervision.
- There is no fill on this site.

28  
RP904644

27  
RP904644



SCALE 1:150 SHEET SIZE A3



RPS Australia East Pty Ltd  
ACN 140 292 762  
ABN 44 140 292 762  
Level 4 HQ South  
520 Wickham Street  
PO Box 1559  
Fortitude Valley QLD 4006

© COPYRIGHT PROTECTS THIS PLAN  
Unauthorised reproduction or amendment  
not permitted. Please contact the author.

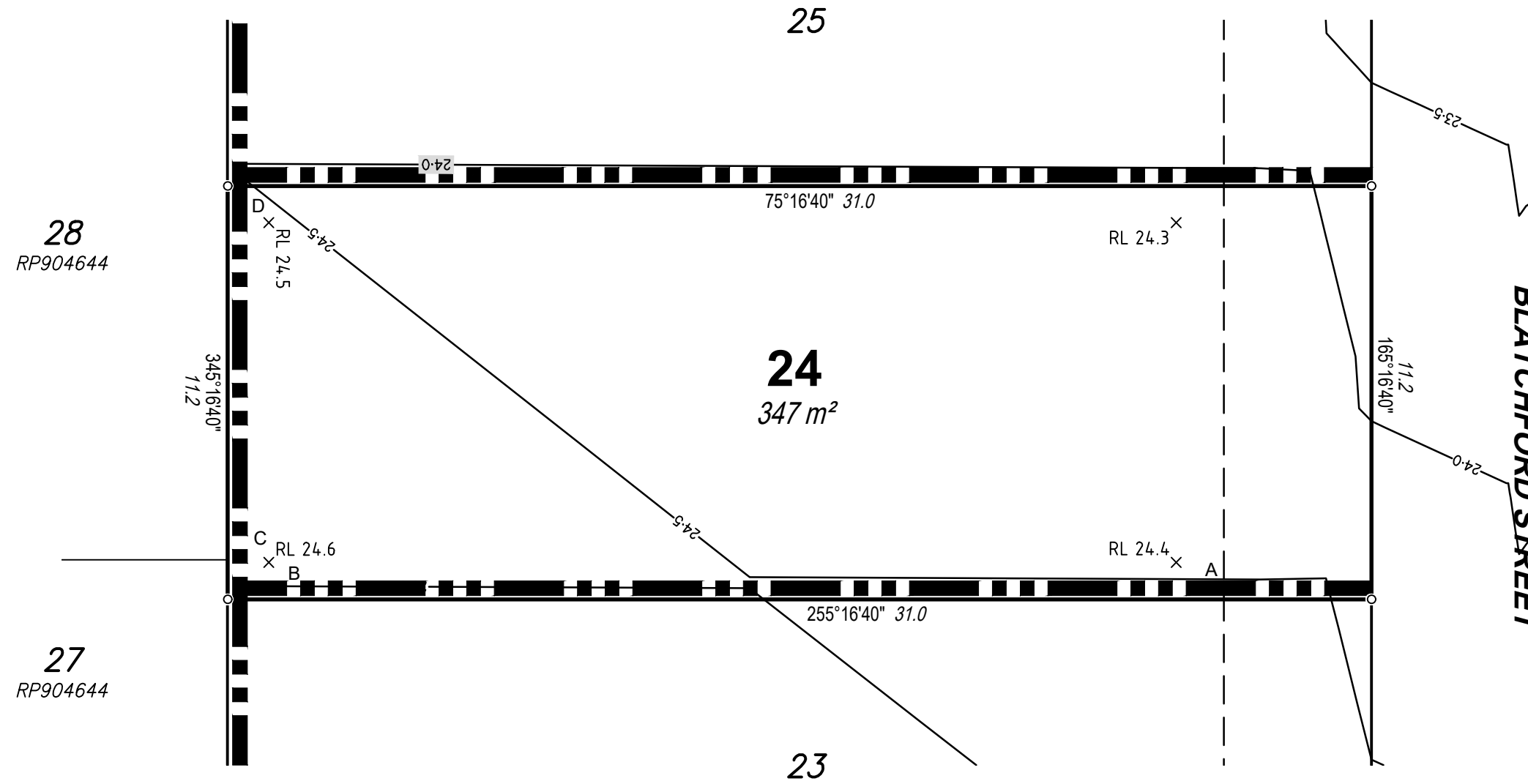
This plan has been prepared by RPS  
Australia East Pty Ltd (Cadastral  
Surveyor) to satisfy the requirements  
of the Land Sales Act 1984.

T +61 7 3539 9500  
F +61 7 3539 9501  
W rpsgroup.com

DWG. 142823-Stg4-Dis SH. 1 of 1

DATE	PROJECT	PLAN	AMD.
30/06/20	142823	6/23	-

Retaining Wall Heights	
Point	Height
A	0.5
B	0.5
C	1.2m
D	0.7m
A-B Average	0.5
C-D Average	0.95m



28  
RP904644

27  
RP904644

## DISCLOSURE PLAN

For Proposed Lot 24  
on SP309550,  
84 Samsonvale Road  
Strathpine

CURRENTLY DESCRIBED AS  
RPD 3000 on SP309548

LOCALITY Strathpine  
LOCAL AUTHORITY Moreton Bay Regional

### Legend

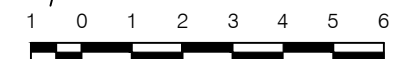
Area of Fill	
Proposed Surface Contour	
Fill Depth Contour	
Proposed Retaining Wall	
Proposed Earthworks Batter	
Surface Level	X RL 6.120
Easement	

### Notes

- Area & Dimensions are subject to Survey Plan Registration.
- Proposed contours, fill and retaining wall details are compiled from the engineering design plans provided by Peak Urban, received on 29/01/2020.
- Due to plotting limitations the retaining walls shown are indicative only and may not show the true width of the wall.
- Levels shown are referenced to the Australian Height Datum (AHD)
- This plan was prepared to satisfy Section 11 of the *Land Sales Act QLD 1984*.
- Builders shall not build off the design levels shown; a site survey is required.
- These notes are an integral part of this plan.
- Earthworks fill on the subject allotment will be undertaken and compacted in accordance with the provisions of AS3798-2007 Tables 5.1 and 8.1 under Level 1 supervision.
- There is no fill on this site.



SCALE 1:150 SHEET SIZE A3



RPS Australia East Pty Ltd  
ACN 140 292 762  
ABN 44 140 292 762  
Level 4 HQ South  
520 Wickham Street  
PO Box 1559  
Fortitude Valley QLD 4006

© COPYRIGHT PROTECTS THIS PLAN  
Unauthorised reproduction or amendment  
not permitted. Please contact the author.

This plan has been prepared by RPS  
Australia East Pty Ltd (Cadastral  
Surveyor) to satisfy the requirements  
of the Land Sales Act 1984.

T +61 7 3539 9500  
F +61 7 3539 9501  
W rpsgroup.com

DWG. 142823-Stg4-Dis

SH. 1 of 1

DATE	PROJECT	PLAN	AMD.
30/06/20	142823	6/24	-



Retaining Wall Heights	
Point	Height
A	0.5m
B	0.5m
C	1.2m
D	0.6m
A-B Average	0.8m
A-B Average	0.8m

# DISCLOSURE PLAN

For Proposed Lot 25  
on SP309550,  
84 Samsonvale Road  
Strathpine

CURRENTLY DESCRIBED AS  
RPD 3000 on SP309548

LOCALITY Strathpine  
LOCAL AUTHORITY Moreton Bay Regional

### Legend

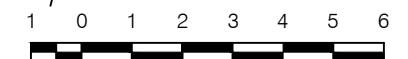
Area of Fill	
Proposed Surface Contour	
Fill Depth Contour	
Proposed Retaining Wall	
Proposed Earthworks Batter	
Surface Level	× RL 6.120
Easement	

### Notes

- Area & Dimensions are subject to Survey Plan Registration.
- Proposed contours, fill and retaining wall details are compiled from the engineering design plans provided by Peak Urban, received on 29/01/2020.
- Due to plotting limitations the retaining walls shown are indicative only and may not show the true width of the wall.
- Levels shown are referenced to the Australian Height Datum (AHD)
- This plan was prepared to satisfy Section 11 of the *Land Sales Act QLD 1984*.
- Builders shall not build off the design levels shown; a site survey is required.
- These notes are an integral part of this plan.
- Earthworks fill on the subject allotment will be undertaken and compacted in accordance with the provisions of AS3798-2007 Tables 5.1 and 8.1 under Level1 supervision.
- There is no fill on this site.



SCALE 1:150 SHEET SIZE A3



RPS Australia East Pty Ltd  
ACN 140 292 762  
ABN 44 140 292 762  
Level 4 HQ South  
520 Wickham Street  
PO Box 1559  
Fortitude Valley QLD 4006

© COPYRIGHT PROTECTS THIS PLAN  
Unauthorised reproduction or amendment  
not permitted. Please contact the author.

This plan has been prepared by RPS  
Australia East Pty Ltd (Cadastral  
Surveyor) to satisfy the requirements  
of the Land Sales Act 1984.

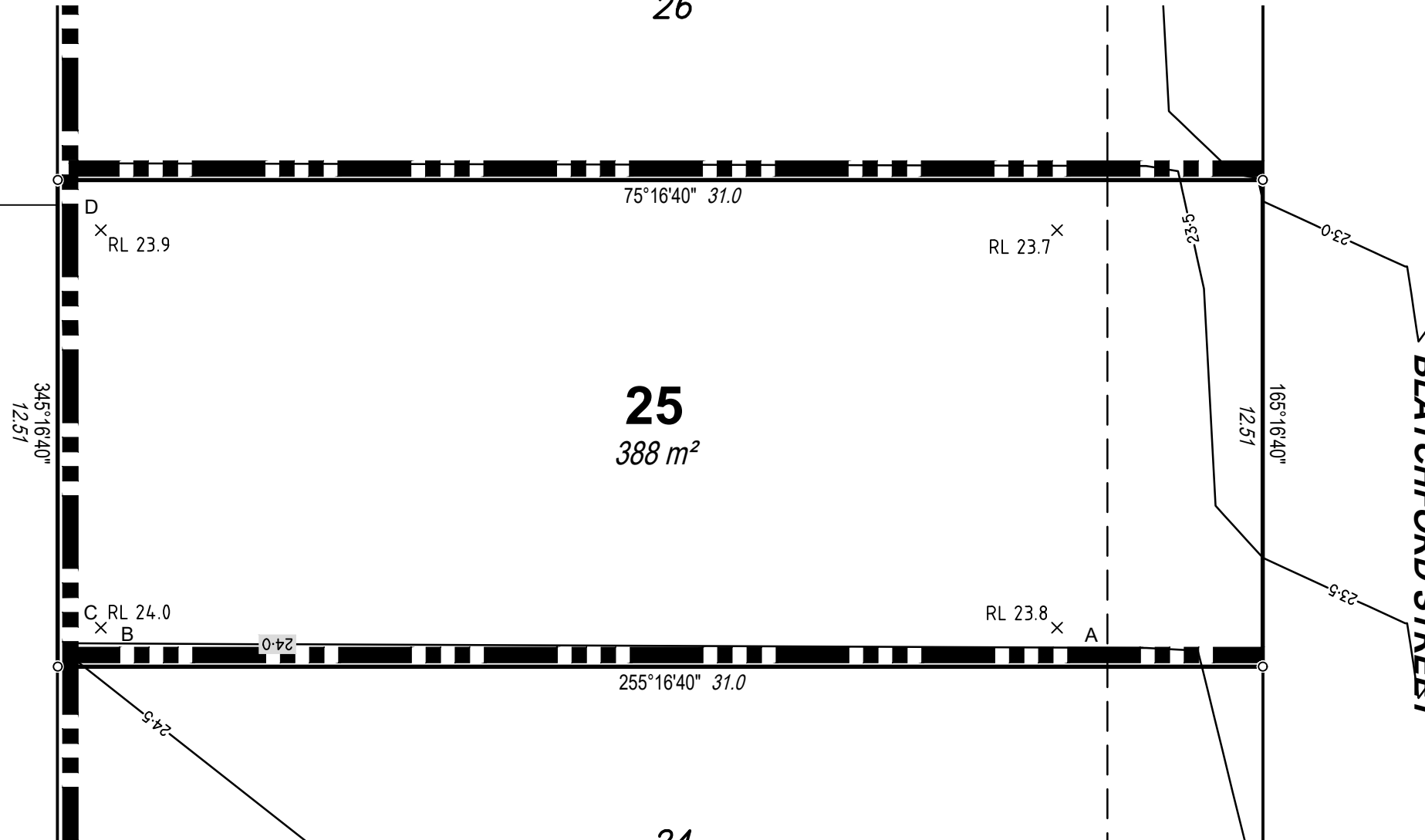
T +61 7 3539 9500  
F +61 7 3539 9501  
W rpsgroup.com

DWG. 142823-Stg4-Dis SH. 1 of 1

DATE	PROJECT	PLAN	AMD.
30/06/20	142823	6/25	-

29  
RP904644

26



28  
RP904644

24

BLATCHFORD STREET

Retaining Wall Heights	
Point	Height
A	0.6m
B	0.6m
C	1.2m
D	0.5m
A-B Average	0.6m
C-D Average	0.85m


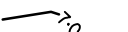
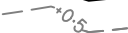


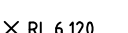
# DISCLOSURE PLAN

For Proposed Lot 26  
on SP309550,  
84 Samsonvale Road  
Strathpine

CURRENTLY DESCRIBED AS  
RPD 3000 on SP309548

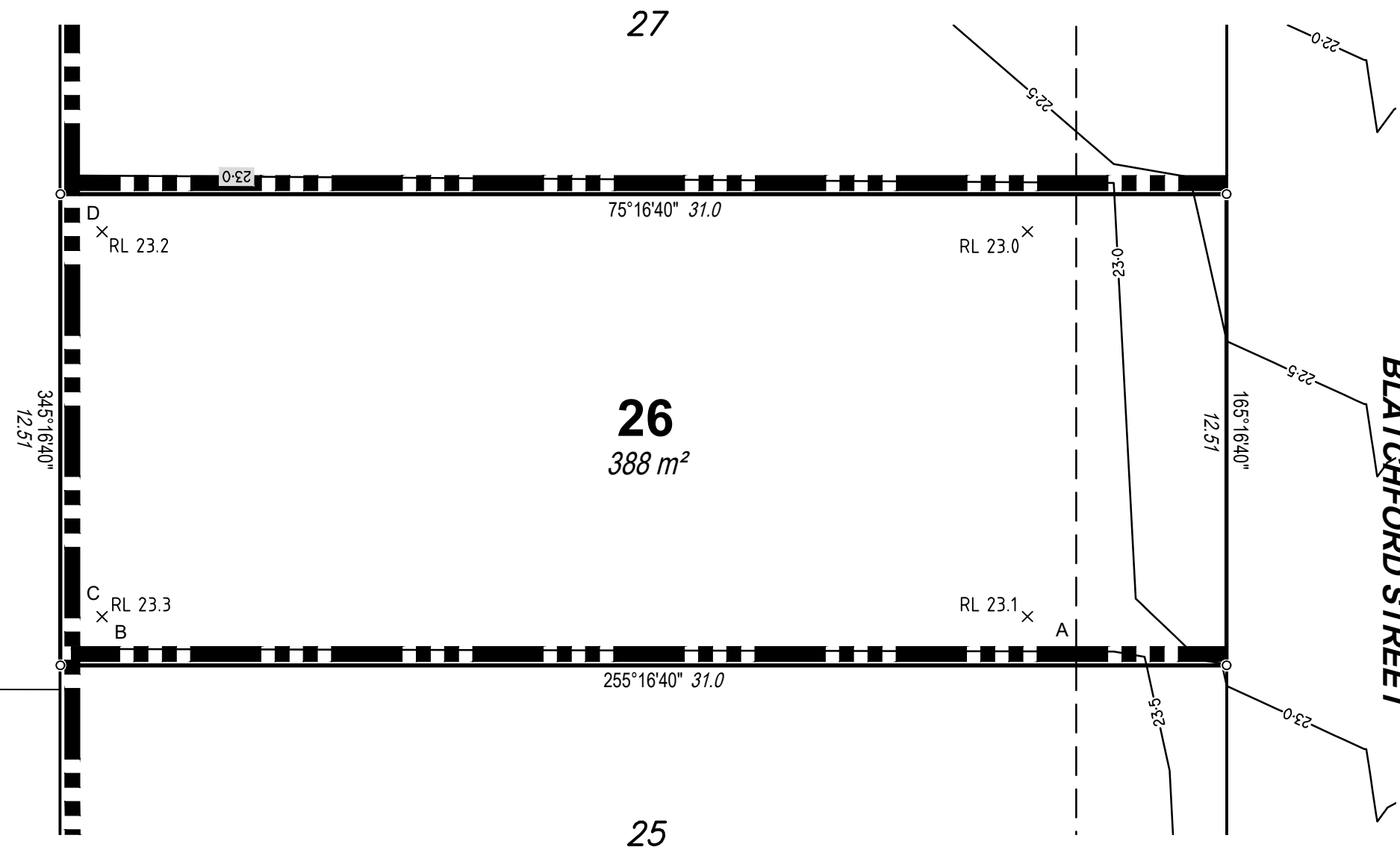
LOCALITY Strathpine  
LOCAL AUTHORITY Moreton Bay Regional

### Legend

Area of Fill	
Proposed Surface Contour	
Fill Depth Contour	
Proposed Retaining Wall	
Proposed Earthworks Batter	
Surface Level	× RL 6.120
Easement	

### Notes

- Area & Dimensions are subject to Survey Plan Registration.
- Proposed contours, fill and retaining wall details are compiled from the engineering design plans provided by Peak Urban, received on 29/01/2020.
- Due to plotting limitations the retaining walls shown are indicative only and may not show the true width of the wall.
- Levels shown are referenced to the Australian Height Datum (AHD)
- This plan was prepared to satisfy Section 11 of the *Land Sales Act QLD 1984*.
- Builders shall not build off the design levels shown; a site survey is required.
- These notes are an integral part of this plan.
- Earthworks fill on the subject allotment will be undertaken and compacted in accordance with the provisions of AS3798-2007 Tables 5.1 and 8.1 under Level1 supervision.
- There is no fill on this site.



SCALE 1:150 SHEET SIZE A3



**RPS** RPS Australia East Pty Ltd  
ACN 140 292 762  
ABN 44 140 292 762  
Level 4 HQ South  
520 Wickham Street  
PO Box 1559  
Fortitude Valley QLD 4006

© COPYRIGHT PROTECTS THIS PLAN  
Unauthorised reproduction or amendment  
not permitted. Please contact the author.

This plan has been prepared by RPS  
Australia East Pty Ltd (Cadastral  
Surveyor) to satisfy the requirements  
of the Land Sales Act 1984.

T +61 7 3539 9500  
F +61 7 3539 9501  
W rpsgroup.com

DWG. 142823-Stg4-Dis SH. 1 of 1

DATE	PROJECT	PLAN	AMD.
30/06/20	142823	6/26	-

Retaining Wall Heights	
Point	Height
A	0.6m
B	0.6m
C	0.8m
D	0.1m
A-B Average	0.6m
C-D Average	0.45m

# DISCLOSURE PLAN

For Proposed Lot 27  
on SP309550,  
84 Samsonvale Road  
Strathpine

CURRENTLY DESCRIBED AS  
RPD 3000 on SP309548

LOCALITY Strathpine  
LOCAL AUTHORITY Moreton Bay Regional

### Legend

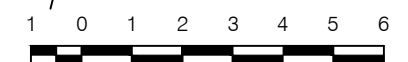
Area of Fill	
Proposed Surface Contour	
Fill Depth Contour	
Proposed Retaining Wall	
Proposed Earthworks Batter	
Surface Level	× RL 6.120
Easement	

### Notes

- Area & Dimensions are subject to Survey Plan Registration.
- Proposed contours, fill and retaining wall details are compiled from the engineering design plans provided by Peak Urban, received on 29/01/2020.
- Due to plotting limitations the retaining walls shown are indicative only and may not show the true width of the wall.
- Levels shown are referenced to the Australian Height Datum (AHD)
- This plan was prepared to satisfy Section 11 of the *Land Sales Act QLD 1984*.
- Builders shall not build off the design levels shown; a site survey is required.
- These notes are an integral part of this plan.
- Earthworks fill on the subject allotment will be undertaken and compacted in accordance with the provisions of AS3798-2007 Tables 5.1 and 8.1 under Level1 supervision.
- There is no fill on this site.



SCALE 1:150 SHEET SIZE A3

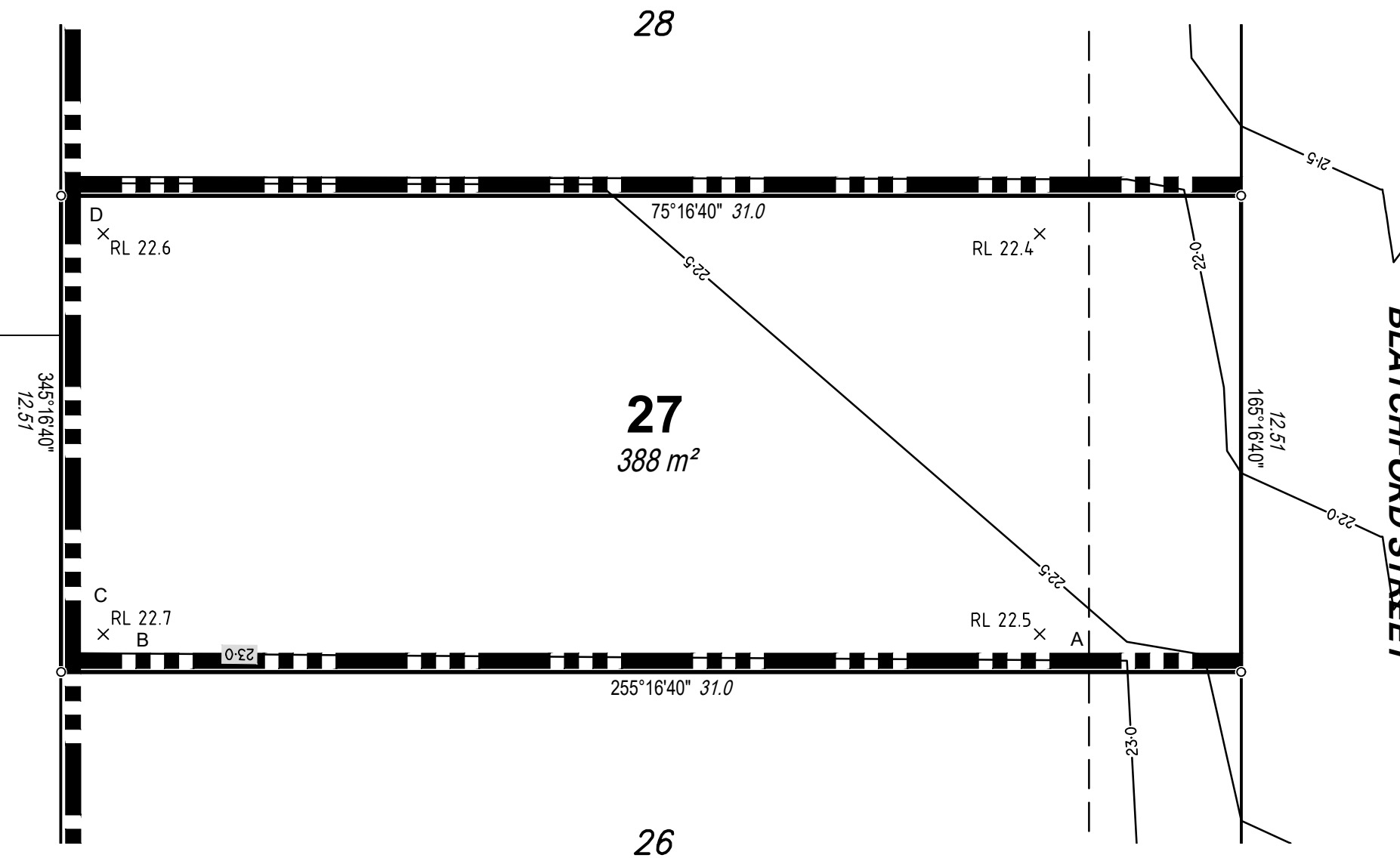


RPS Australia East Pty Ltd  
ACN 140 292 762  
ABN 44 140 292 762  
Level 4 HQ South  
520 Wickham Street  
PO Box 1559  
Fortitude Valley QLD 4006

© COPYRIGHT PROTECTS THIS PLAN  
Unauthorised reproduction or amendment  
not permitted. Please contact the author.

This plan has been prepared by RPS  
Australia East Pty Ltd (Cadastral  
Surveyor) to satisfy the requirements  
of the Land Sales Act 1984.

T +61 7 3539 9500  
F +61 7 3539 9501  
W rpsgroup.com



DWG. 142823-Stg4-Dis			SH. 1 of 1
DATE	PROJECT	PLAN	AMD.
30/06/20	142823	6/27	-

Retaining Wall Heights	
Point	Height
A	0.6m
B	0.6m
C	0.8m
D	0.1m
A-B Average	0.6m
C-D Average	0.45m

# DISCLOSURE PLAN

For Proposed Lot 28  
on SP309550,  
84 Samsonvale Road  
Strathpine

CURRENTLY DESCRIBED AS  
RPD 3000 on SP309548

LOCALITY Strathpine  
LOCAL AUTHORITY Moreton Bay Regional

### Legend

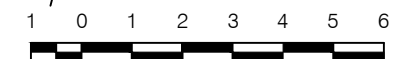
Area of Fill	
Proposed Surface Contour	
Fill Depth Contour	
Proposed Retaining Wall	
Proposed Earthworks Batter	
Surface Level	× RL 6.120
Easement	

### Notes

- Area & Dimensions are subject to Survey Plan Registration.
- Proposed contours, fill and retaining wall details are compiled from the engineering design plans provided by Peak Urban, received on 29/01/2020.
- Due to plotting limitations the retaining walls shown are indicative only and may not show the true width of the wall.
- Levels shown are referenced to the Australian Height Datum (AHD)
- This plan was prepared to satisfy Section 11 of the *Land Sales Act QLD 1984*.
- Builders shall not build off the design levels shown; a site survey is required.
- These notes are an integral part of this plan.
- Earthworks fill on the subject allotment will be undertaken and compacted in accordance with the provisions of AS3798-2007 Tables 5.1 and 8.1 under Level1 supervision.
- There is no fill on this site.



SCALE 1:150 SHEET SIZE A3

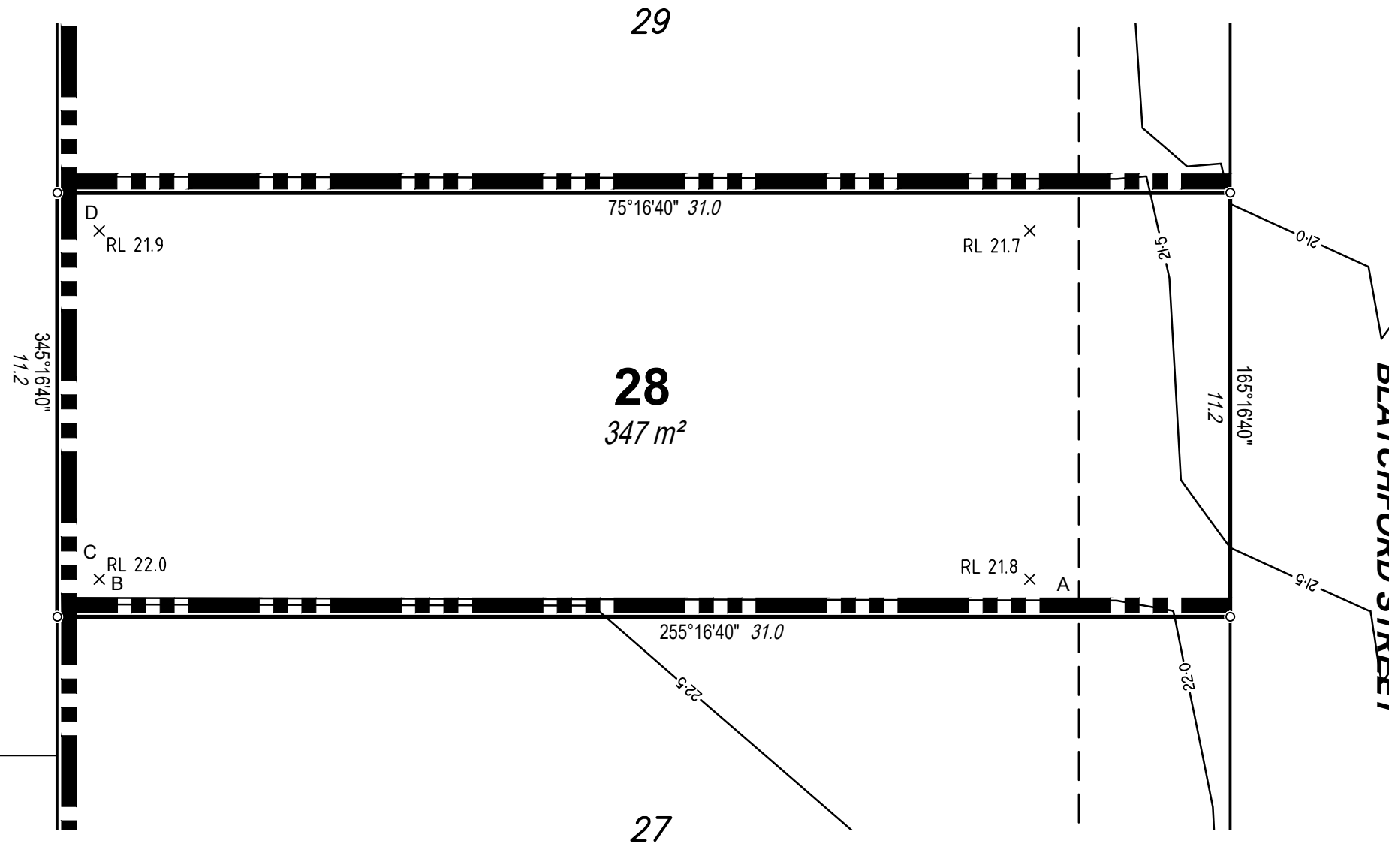


RPS Australia East Pty Ltd  
ACN 140 292 762  
ABN 44 140 292 762  
Level 4 HQ South  
520 Wickham Street  
PO Box 1559  
Fortitude Valley QLD 4006

© COPYRIGHT PROTECTS THIS PLAN  
Unauthorised reproduction or amendment  
not permitted. Please contact the author.

This plan has been prepared by RPS  
Australia East Pty Ltd (Cadastral  
Surveyor) to satisfy the requirements  
of the Land Sales Act 1984.

T +61 7 3539 9500  
F +61 7 3539 9501  
W rpsgroup.com



DWG. 142823-Stg4-Dis SH. 1 of 1

DATE	PROJECT	PLAN	AMD.
30/06/20	142823	6/28	-

Retaining Wall Heights	
Point	Height
A	0.6m
B	0.6m
C	0.8m
D	0.2m
A-B Average	0.6m
C-D Average	0.5m

# DISCLOSURE PLAN

For Proposed Lot 29  
on SP309550,  
84 Samsonvale Road  
Strathpine

CURRENTLY DESCRIBED AS  
RPD 3000 on SP309548

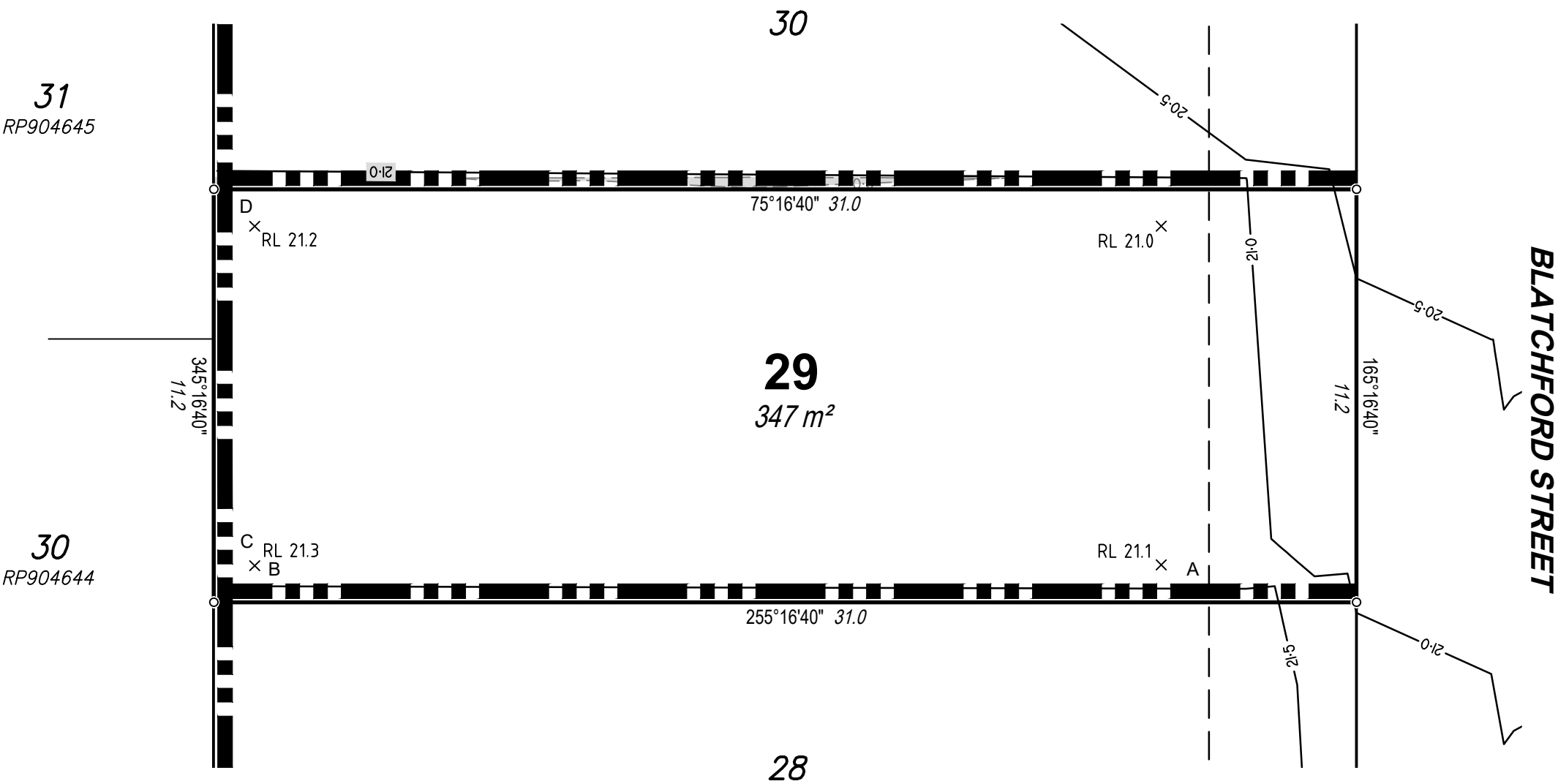
LOCALITY Strathpine  
LOCAL AUTHORITY Moreton Bay Regional

### Legend

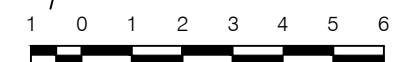
Area of Fill	
Proposed Surface Contour	
Fill Depth Contour	
Proposed Retaining Wall	
Proposed Earthworks Batter	
Surface Level	× RL 6.120
Easement	

### Notes

- Area & Dimensions are subject to Survey Plan Registration.
- Proposed contours, fill and retaining wall details are compiled from the engineering design plans provided by Peak Urban, received on 29/01/2020.
- Due to plotting limitations the retaining walls shown are indicative only and may not show the true width of the wall.
- Levels shown are referenced to the Australian Height Datum (AHD)
- This plan was prepared to satisfy Section 11 of the *Land Sales Act QLD 1984*.
- Builders shall not build off the design levels shown; a site survey is required.
- These notes are an integral part of this plan.
- Earthworks fill on the subject allotment will be undertaken and compacted in accordance with the provisions of AS3798-2007 Tables 5.1 and 8.1 under Level1 supervision.
- There is no fill on this site.



SCALE 1:150 SHEET SIZE A3



RPS Australia East Pty Ltd  
ACN 140 292 762  
ABN 44 140 292 762  
Level 4 HQ South  
520 Wickham Street  
PO Box 1559  
Fortitude Valley QLD 4006

© COPYRIGHT PROTECTS THIS PLAN  
Unauthorised reproduction or amendment  
not permitted. Please contact the author.

This plan has been prepared by RPS  
Australia East Pty Ltd (Cadastral  
Surveyor) to satisfy the requirements  
of the Land Sales Act 1984.

T +61 7 3539 9500  
F +61 7 3539 9501  
W rpsgroup.com

DWG. 142823-Stg4-Dis SH. 1 of 1

DATE	PROJECT	PLAN	AMD.
30/06/20	142823	6/29	-

Retaining Wall Heights	
Point	Height
A	0.5m
B	0.5m
C	0.3m
D	0.5m
A-B Average	0.5m
C-D Average	0.4m



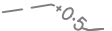


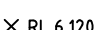
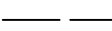
# DISCLOSURE PLAN

For Proposed Lot 30  
on SP309550,  
84 Samsonvale Road  
Strathpine

CURRENTLY DESCRIBED AS  
RPD 3000 on SP309548

LOCALITY Strathpine  
LOCAL AUTHORITY Moreton Bay Regional

### Legend

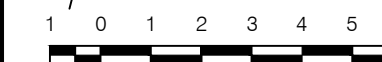
- Area of Fill 
- Proposed Surface Contour 
- Fill Depth Contour 
- Proposed Retaining Wall 
- Proposed Earthworks Batter 
- Surface Level  X RL 6.120
- Easement 

### Notes

- Area & Dimensions are subject to Survey Plan Registration.
- Proposed contours, fill and retaining wall details are compiled from the engineering design plans provided by Peak Urban, received on 29/01/2020.
- Due to plotting limitations the retaining walls shown are indicative only and may not show the true width of the wall.
- Levels shown are referenced to the Australian Height Datum (AHD)
- This plan was prepared to satisfy Section 11 of the *Land Sales Act QLD 1984*.
- Builders shall not build off the design levels shown; a site survey is required.
- These notes are an integral part of this plan.
- Earthworks fill on the subject allotment will be undertaken and compacted in accordance with the provisions of AS3798-2007 Tables 5.1 and 8.1 under Level1 supervision.



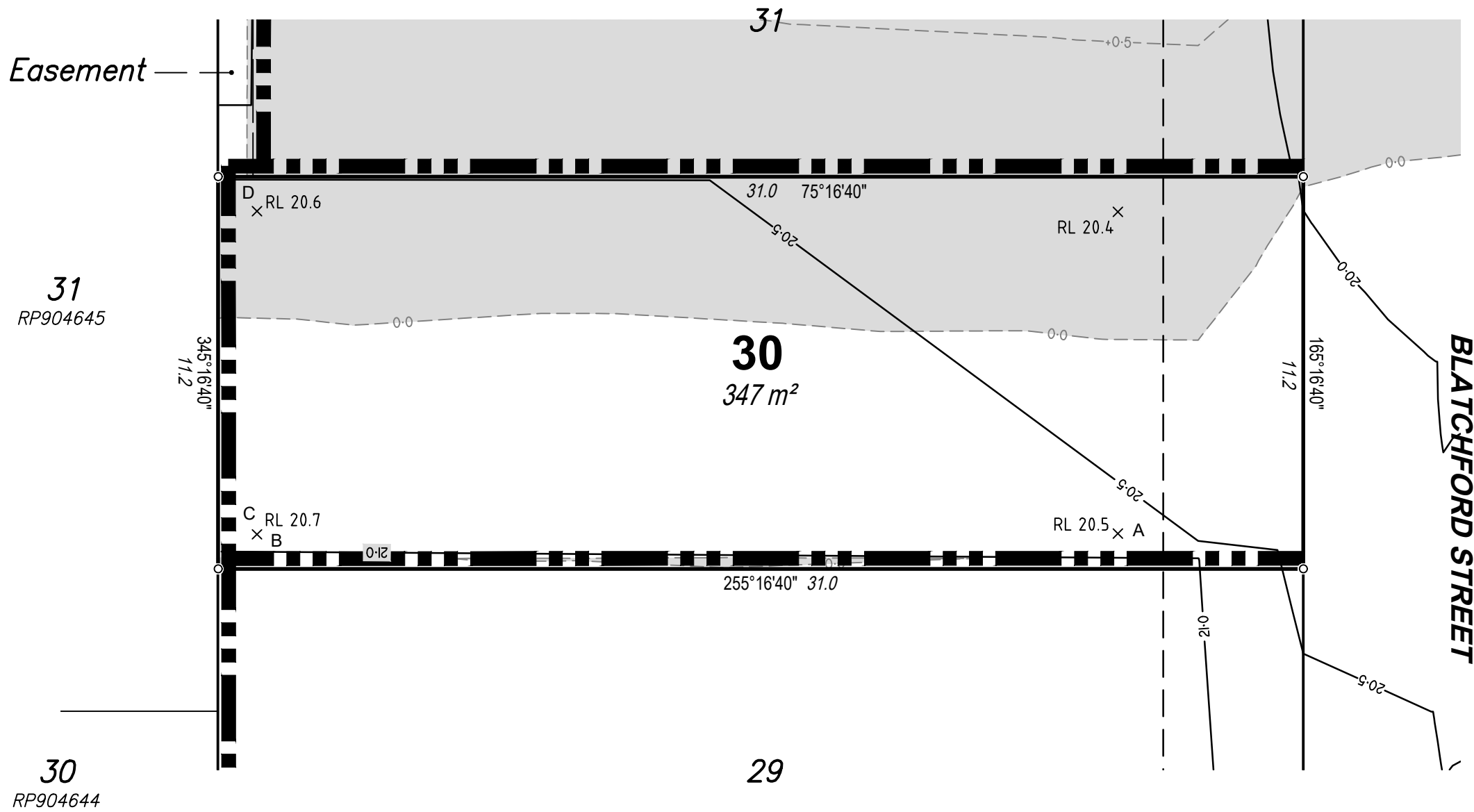
SCALE 1:150 SHEET SIZE A3



**RPS** RPS Australia East Pty Ltd  
ACN 140 292 762  
ABN 44 140 292 762  
Level 4 HQ South  
520 Wickham Street  
PO Box 1559  
Fortitude Valley QLD 4006  
T +61 7 3539 9500  
F +61 7 3539 9501  
W rpsgroup.com

© COPYRIGHT PROTECTS THIS PLAN  
Unauthorised reproduction or amendment  
not permitted. Please contact the author.

This plan has been prepared by RPS  
Australia East Pty Ltd (Cadastral  
Surveyor) to satisfy the requirements  
of the Land Sales Act 1984.



The depth of fill on this lot is between 0.0m and 0.5m.

DWG. 142823-Stg4-Dis			SH. 1 of 1
DATE	PROJECT	PLAN	AMD.
30/06/20	142823	6/30	-

Retaining Wall Heights	
Point	Height
A	0.4m
B	0.4m
C	0.9m
D	0.5m
A-B Average	0.4m
C-D Average	0.7m

# DISCLOSURE PLAN

For Proposed Lot 31  
on SP309550,  
84 Samsonvale Road  
Strathpine

CURRENTLY DESCRIBED AS  
RPD 3000 on SP309548

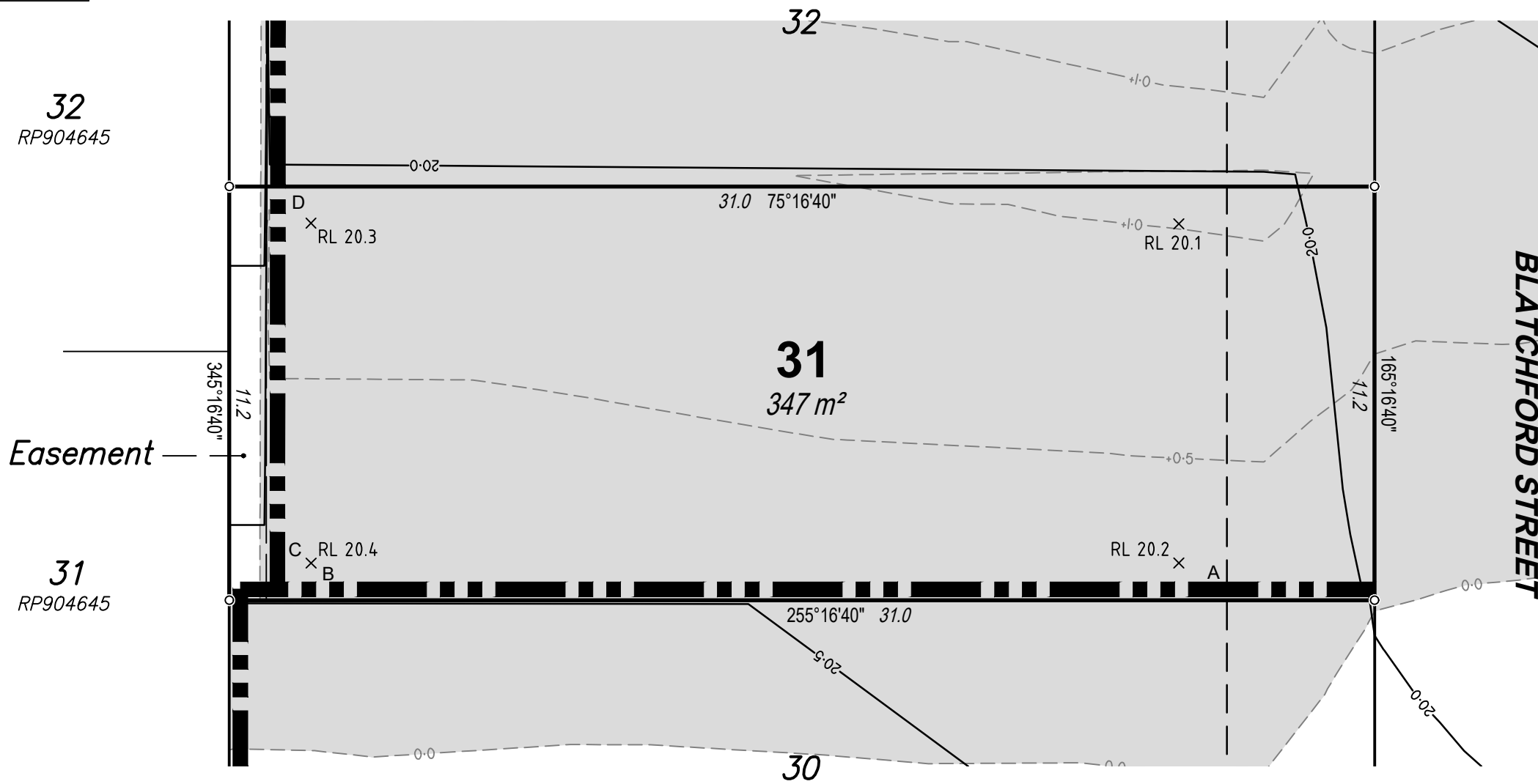
LOCALITY Strathpine  
LOCAL AUTHORITY Moreton Bay Regional

### Legend

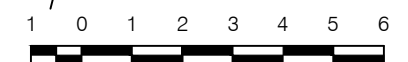
Area of Fill	
Proposed Surface Contour	
Fill Depth Contour	
Proposed Retaining Wall	
Proposed Earthworks Batter	
Surface Level	X RL 6.120
Easement	

### Notes

- Area & Dimensions are subject to Survey Plan Registration.
- Proposed contours, fill and retaining wall details are compiled from the engineering design plans provided by Peak Urban, received on 29/01/2020.
- Due to plotting limitations the retaining walls shown are indicative only and may not show the true width of the wall.
- Levels shown are referenced to the Australian Height Datum (AHD)
- This plan was prepared to satisfy Section 11 of the *Land Sales Act QLD 1984*.
- Builders shall not build off the design levels shown; a site survey is required.
- These notes are an integral part of this plan.
- Earthworks fill on the subject allotment will be undertaken and compacted in accordance with the provisions of AS3798-2007 Tables 5.1 and 8.1 under Level1 supervision.



SCALE 1:150 SHEET SIZE A3



**RPS** RPS Australia East Pty Ltd  
ACN 140 292 762  
ABN 44 140 292 762  
Level 4 HQ South  
520 Wickham Street  
PO Box 1559  
Fortitude Valley QLD 4006

© COPYRIGHT PROTECTS THIS PLAN  
Unauthorised reproduction or amendment  
not permitted. Please contact the author.

This plan has been prepared by RPS  
Australia East Pty Ltd (Cadastral  
Surveyor) to satisfy the requirements  
of the Land Sales Act 1984.

T +61 7 3539 9500  
F +61 7 3539 9501  
W rpsgroup.com

DWG. 142823-Stg4-Dis SH. 1 of 1

DATE	PROJECT	PLAN	AMD.
30/06/20	142823	6/31	-

Retaining Wall Heights	
Point	Height
A	0.6m
B	1.4m
A-B Average	1.0m

## DISCLOSURE PLAN

For Proposed Lot 32  
on SP309550,  
84 Samsonvale Road  
Strathpine

CURRENTLY DESCRIBED AS  
RPD 3000 on SP309548

LOCALITY Strathpine  
LOCAL AUTHORITY Moreton Bay Regional

Legend	
Area of Fill	
Proposed Surface Contour	
Fill Depth Contour	
Proposed Retaining Wall	
Proposed Earthworks Batter	
Surface Level	× RL 6.120
Easement	

- Notes**
- Area & Dimensions are subject to Survey Plan Registration.
  - Proposed contours, fill and retaining wall details are compiled from the engineering design plans provided by Peak Urban, received on 29/01/2020.
  - Due to plotting limitations the retaining walls shown are indicative only and may not show the true width of the wall.
  - Levels shown are referenced to the Australian Height Datum (AHD)
  - This plan was prepared to satisfy Section 11 of the *Land Sales Act QLD 1984*.
  - Builders shall not build off the design levels shown; a site survey is required.
  - These notes are an integral part of this plan.
  - Earthworks fill on the subject allotment will be undertaken and compacted in accordance with the provisions of AS3798-2007 Tables 5.1 and 8.1 under Level1 supervision.

SCALE 1:150 SHEET SIZE A3

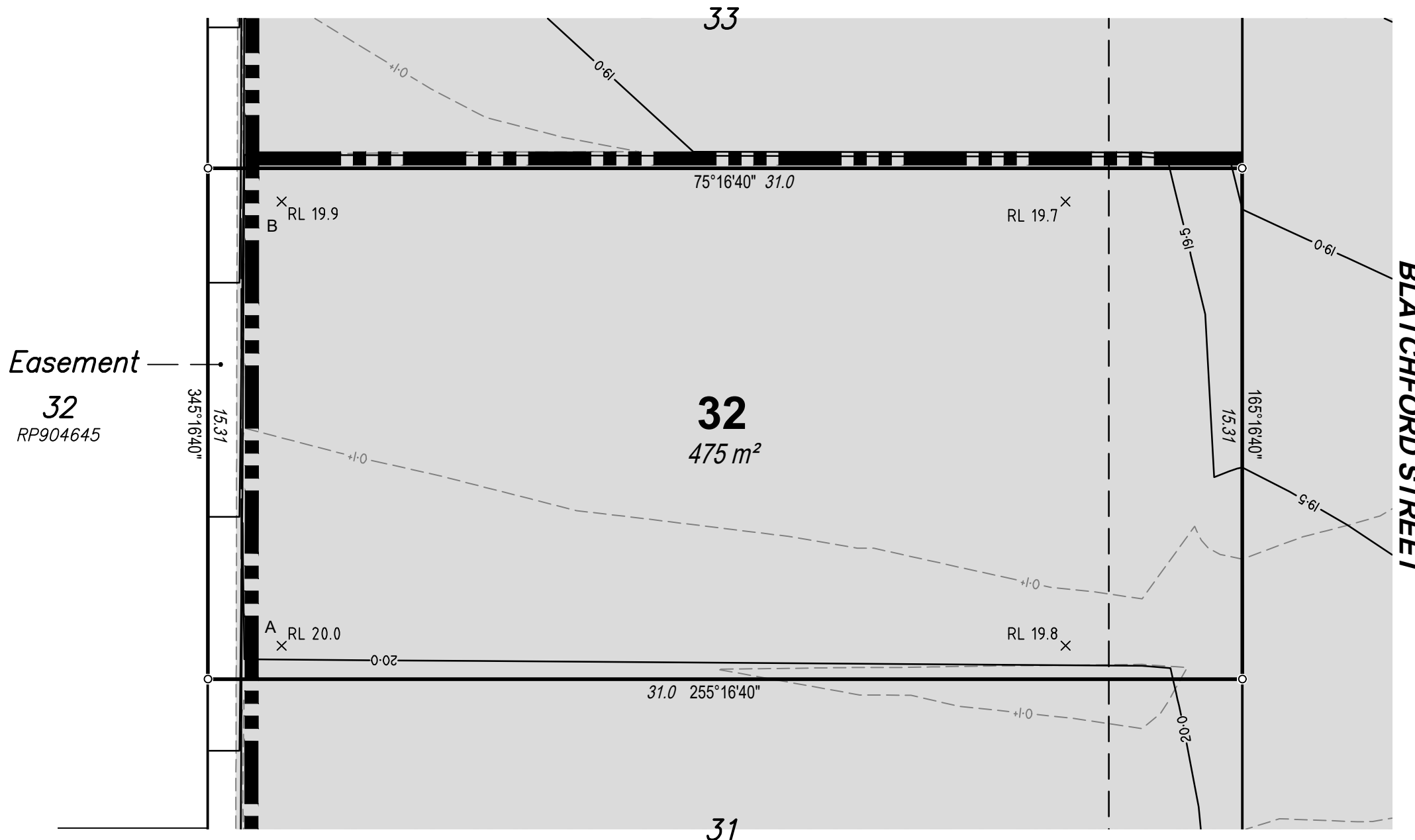
1 0 1 2 3 4 5 6

**RPS** RPS Australia East Pty Ltd  
ACN 140 292 762  
ABN 44 140 292 762  
Level 4 HQ South  
520 Wickham Street  
PO Box 1559  
Fortitude Valley QLD 4006

© COPYRIGHT PROTECTS THIS PLAN  
Unauthorised reproduction or amendment  
not permitted. Please contact the author.

This plan has been prepared by RPS  
Australia East Pty Ltd (Cadastral  
Surveyor) to satisfy the requirements  
of the Land Sales Act 1984.

T +61 7 3539 9500  
F +61 7 3539 9501  
W rpsgroup.com



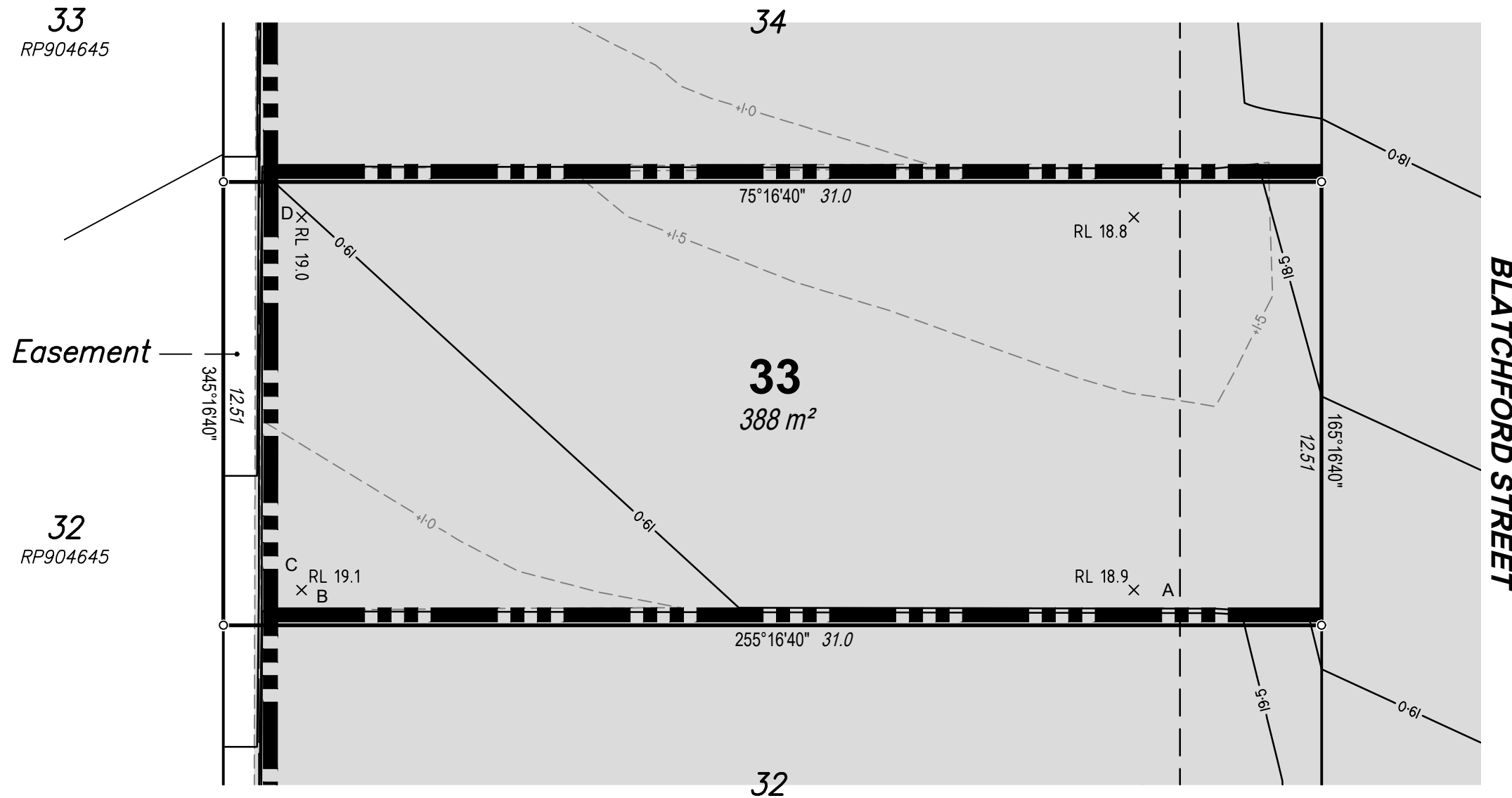
Easement  
32  
RP904645

BLATCHFORD STREET

DWG. 142823-Stg4-Dis			SH. 1 of 1
DATE	PROJECT	PLAN	AMD.
30/06/20	142823	6/32	-



Retaining Wall Heights	
Point	Height
A	0.8m
B	0.8m
C	0.6m
D	1.2m
A-B Average	0.8m
C-D Average	0.9m



## DISCLOSURE PLAN

For Proposed Lot 33  
on SP309550,  
84 Samsonvale Road  
Strathpine

CURRENTLY DESCRIBED AS  
RPD 3000 on SP309548

LOCALITY Strathpine  
LOCAL AUTHORITY Moreton Bay Regional

### Legend

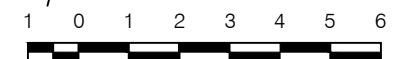
Area of Fill	
Proposed Surface Contour	
Fill Depth Contour	
Proposed Retaining Wall	
Proposed Earthworks Batter	
Surface Level	× RL 6.120
Easement	

### Notes

- Area & Dimensions are subject to Survey Plan Registration.
- Proposed contours, fill and retaining wall details are compiled from the engineering design plans provided by Peak Urban, received on 29/01/2020.
- Due to plotting limitations the retaining walls shown are indicative only and may not show the true width of the wall.
- Levels shown are referenced to the Australian Height Datum (AHD)
- This plan was prepared to satisfy Section 11 of the *Land Sales Act QLD 1984*.
- Builders shall not build off the design levels shown; a site survey is required.
- These notes are an integral part of this plan.
- Earthworks fill on the subject allotment will be undertaken and compacted in accordance with the provisions of AS3798-2007 Tables 5.1 and 8.1 under Level1 supervision.



SCALE 1:150 SHEET SIZE A3



RPS Australia East Pty Ltd  
ACN 140 292 762  
ABN 44 140 292 762  
Level 4 HQ South  
520 Wickham Street  
PO Box 1559  
Fortitude Valley QLD 4006

© COPYRIGHT PROTECTS THIS PLAN  
Unauthorised reproduction or amendment  
not permitted. Please contact the author.

This plan has been prepared by RPS  
Australia East Pty Ltd (Cadastral  
Surveyor) to satisfy the requirements  
of the Land Sales Act 1984.

T +61 7 3539 9500  
F +61 7 3539 9501  
W rpsgroup.com

DWG. 142823-Stg4-Dis

SH. 1 of 1

DATE	PROJECT	PLAN	AMD.
30/06/20	142823	6/33	-

Retaining Wall Heights	
Point	Height
A	0.7m
B	0.7m
C	0.6m
D	1.2m
A-B Average	0.7m
C-D Average	0.9m


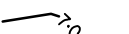
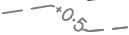



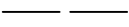
# DISCLOSURE PLAN

For Proposed Lot 34  
on SP309550,  
84 Samsonvale Road  
Strathpine

CURRENTLY DESCRIBED AS  
RPD 3000 on SP309548

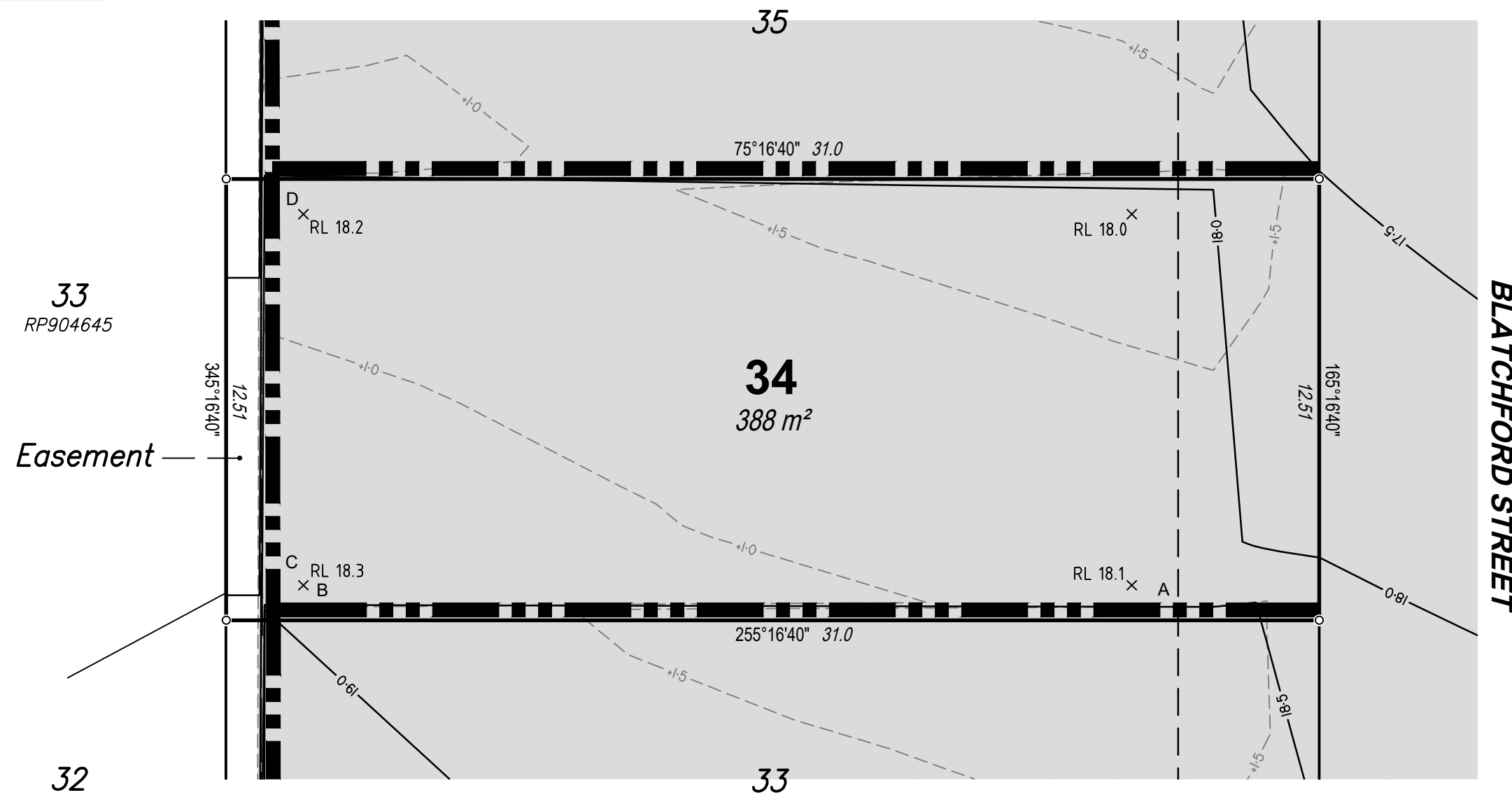
LOCALITY Strathpine  
LOCAL AUTHORITY Moreton Bay Regional

### Legend

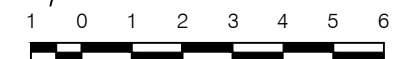
- Area of Fill 
- Proposed Surface Contour 
- Fill Depth Contour 
- Proposed Retaining Wall 
- Proposed Earthworks Batter 
- Surface Level  X RL 6.120
- Easement 

### Notes

- Area & Dimensions are subject to Survey Plan Registration.
- Proposed contours, fill and retaining wall details are compiled from the engineering design plans provided by Peak Urban, received on 29/01/2020.
- Due to plotting limitations the retaining walls shown are indicative only and may not show the true width of the wall.
- Levels shown are referenced to the Australian Height Datum (AHD)
- This plan was prepared to satisfy Section 11 of the *Land Sales Act QLD 1984*.
- Builders shall not build off the design levels shown; a site survey is required.
- These notes are an integral part of this plan.
- Earthworks fill on the subject allotment will be undertaken and compacted in accordance with the provisions of AS3798-2007 Tables 5.1 and 8.1 under Level1 supervision.



SCALE 1:150 SHEET SIZE A3



RPS Australia East Pty Ltd  
ACN 140 292 762  
ABN 44 140 292 762  
Level 4 HQ South  
520 Wickham Street  
PO Box 1559  
Fortitude Valley QLD 4006

© COPYRIGHT PROTECTS THIS PLAN  
Unauthorised reproduction or amendment  
not permitted. Please contact the author.

This plan has been prepared by RPS  
Australia East Pty Ltd (Cadastral  
Surveyor) to satisfy the requirements  
of the Land Sales Act 1984.

T +61 7 3539 9500  
F +61 7 3539 9501  
W rpsgroup.com

DWG. 142823-Stg4-Dis SH. 1 of 1

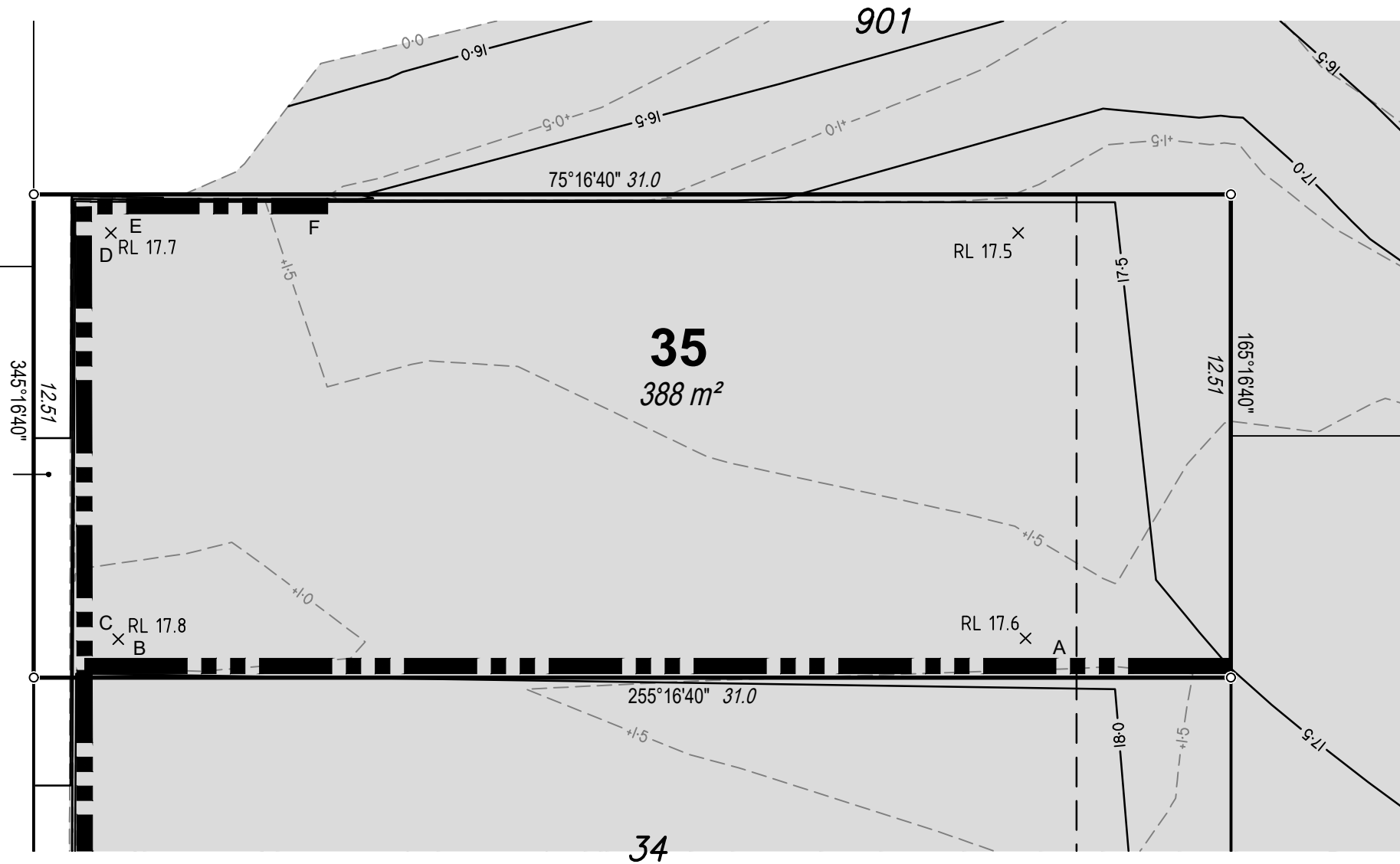
DATE	PROJECT	PLAN	AMD.
30/06/20	142823	6/34	-

Retaining Wall Heights	
Point	Height
A	0.4m
B	0.4m
C	0.8m
D	1.4m
E	1.4m
F	1.4m
A-B Average	0.4m
C-D Average	1.1m
D-E Average	1.4m

100  
RP904645

Easement

33  
RP904645



BLATCHFORD STREET

# DISCLOSURE PLAN

For Proposed Lot 35  
on SP309550,  
84 Samsonvale Road  
Strathpine

CURRENTLY DESCRIBED AS  
RPD 3000 on SP309548

LOCALITY Strathpine  
LOCAL AUTHORITY Moreton Bay Regional

### Legend

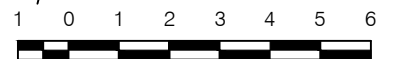
- Area of Fill
- Proposed Surface Contour
- Fill Depth Contour
- Proposed Retaining Wall
- Proposed Earthworks Batter
- Surface Level RL 6.120
- Easement

### Notes

- Area & Dimensions are subject to Survey Plan Registration.
- Proposed contours, fill and retaining wall details are compiled from the engineering design plans provided by Peak Urban, received on 29/01/2020.
- Due to plotting limitations the retaining walls shown are indicative only and may not show the true width of the wall.
- Levels shown are referenced to the Australian Height Datum (AHD)
- This plan was prepared to satisfy Section 11 of the *Land Sales Act QLD 1984*.
- Builders shall not build off the design levels shown; a site survey is required.
- These notes are an integral part of this plan.
- Earthworks fill on the subject allotment will be undertaken and compacted in accordance with the provisions of AS3798-2007 Tables 5.1 and 8.1 under Level1 supervision.



SCALE 1:150 SHEET SIZE A3



RPS Australia East Pty Ltd  
ACN 140 292 762  
ABN 44 140 292 762  
Level 4 HQ South  
520 Wickham Street  
PO Box 1559  
Fortitude Valley QLD 4006

© COPYRIGHT PROTECTS THIS PLAN  
Unauthorised reproduction or amendment  
not permitted. Please contact the author.

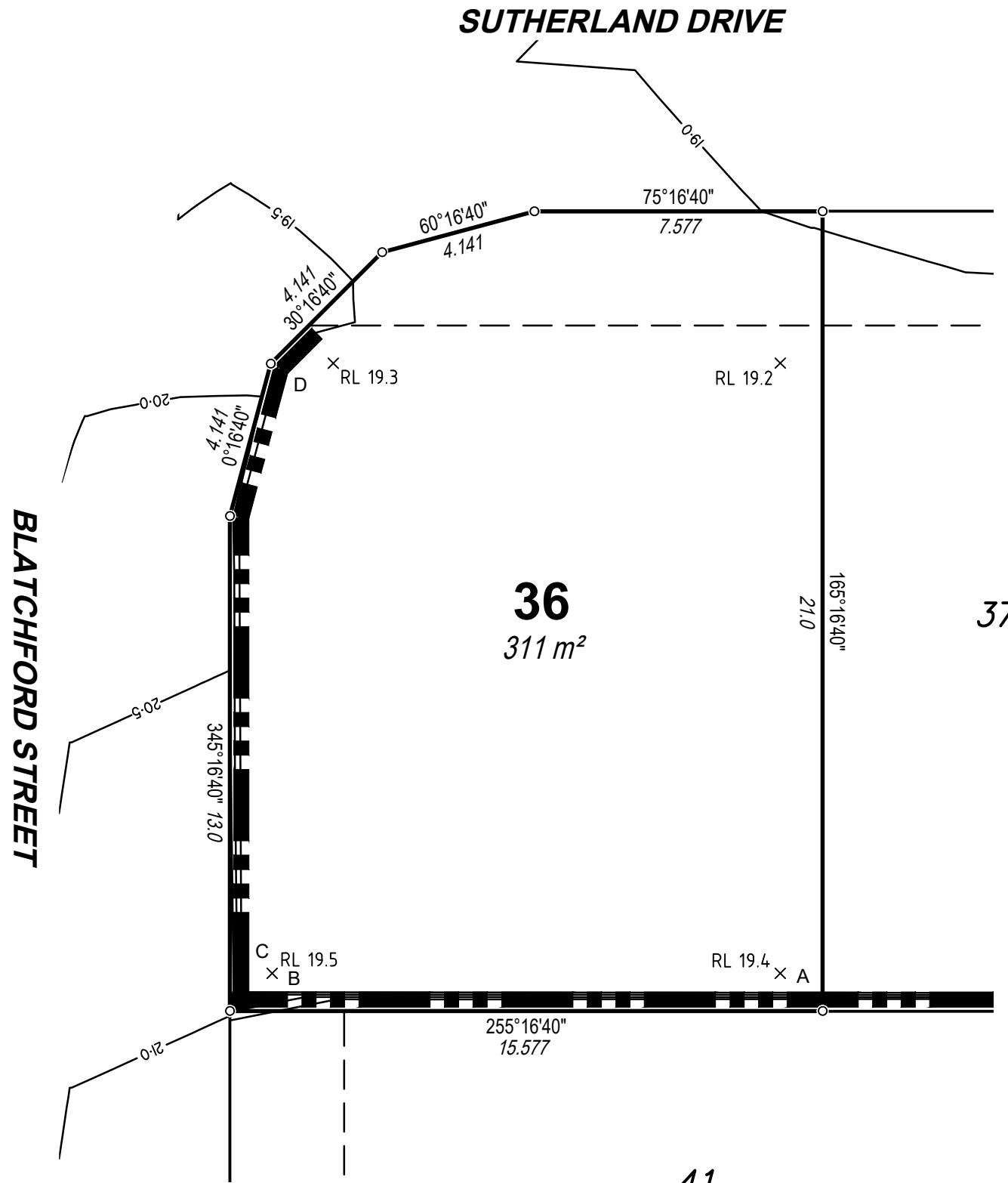
This plan has been prepared by RPS  
Australia East Pty Ltd (Cadastral  
Surveyor) to satisfy the requirements  
of the Land Sales Act 1984.

T +61 7 3539 9500  
F +61 7 3539 9501  
W rpsgroup.com

DWG. 142823-Stg4-Dis SH. 1 of 1

DATE	PROJECT	PLAN	AMD.
30/06/20	142823	6/35	-

Retaining Wall Heights	
Point	Height
A	1.8m
B	1.6m
C	1.5m
D	0.45m
A-B Average	1.7m
C-D Average	0.975m



## DISCLOSURE PLAN

For Proposed Lot 36  
on SP309550,  
84 Samsonvale Road  
Strathpine

CURRENTLY DESCRIBED AS  
RPD 3000 on SP309548

LOCALITY Strathpine  
LOCAL AUTHORITY Moreton Bay Regional

### Legend

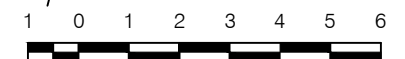
Area of Fill	
Proposed Surface Contour	
Fill Depth Contour	
Proposed Retaining Wall	
Proposed Earthworks Batter	
Surface Level	× RL 6.120
Easement	

### Notes

- Area & Dimensions are subject to Survey Plan Registration.
- Proposed contours, fill and retaining wall details are compiled from the engineering design plans provided by Peak Urban, received on 29/01/2020.
- Due to plotting limitations the retaining walls shown are indicative only and may not show the true width of the wall.
- Levels shown are referenced to the Australian Height Datum (AHD)
- This plan was prepared to satisfy Section 11 of the *Land Sales Act QLD 1984*.
- Builders shall not build off the design levels shown; a site survey is required.
- These notes are an integral part of this plan.
- Earthworks fill on the subject allotment will be undertaken and compacted in accordance with the provisions of AS3798-2007 Tables 5.1 and 8.1 under Level1 supervision.
- There is no fill on this site.



SCALE 1:150 SHEET SIZE A3



RPS Australia East Pty Ltd  
ACN 140 292 762  
ABN 44 140 292 762  
Level 4 HQ South  
520 Wickham Street  
PO Box 1559  
Fortitude Valley QLD 4006

© COPYRIGHT PROTECTS THIS PLAN  
Unauthorised reproduction or amendment  
not permitted. Please contact the author.

This plan has been prepared by RPS  
Australia East Pty Ltd (Cadastral  
Surveyor) to satisfy the requirements  
of the Land Sales Act 1984.

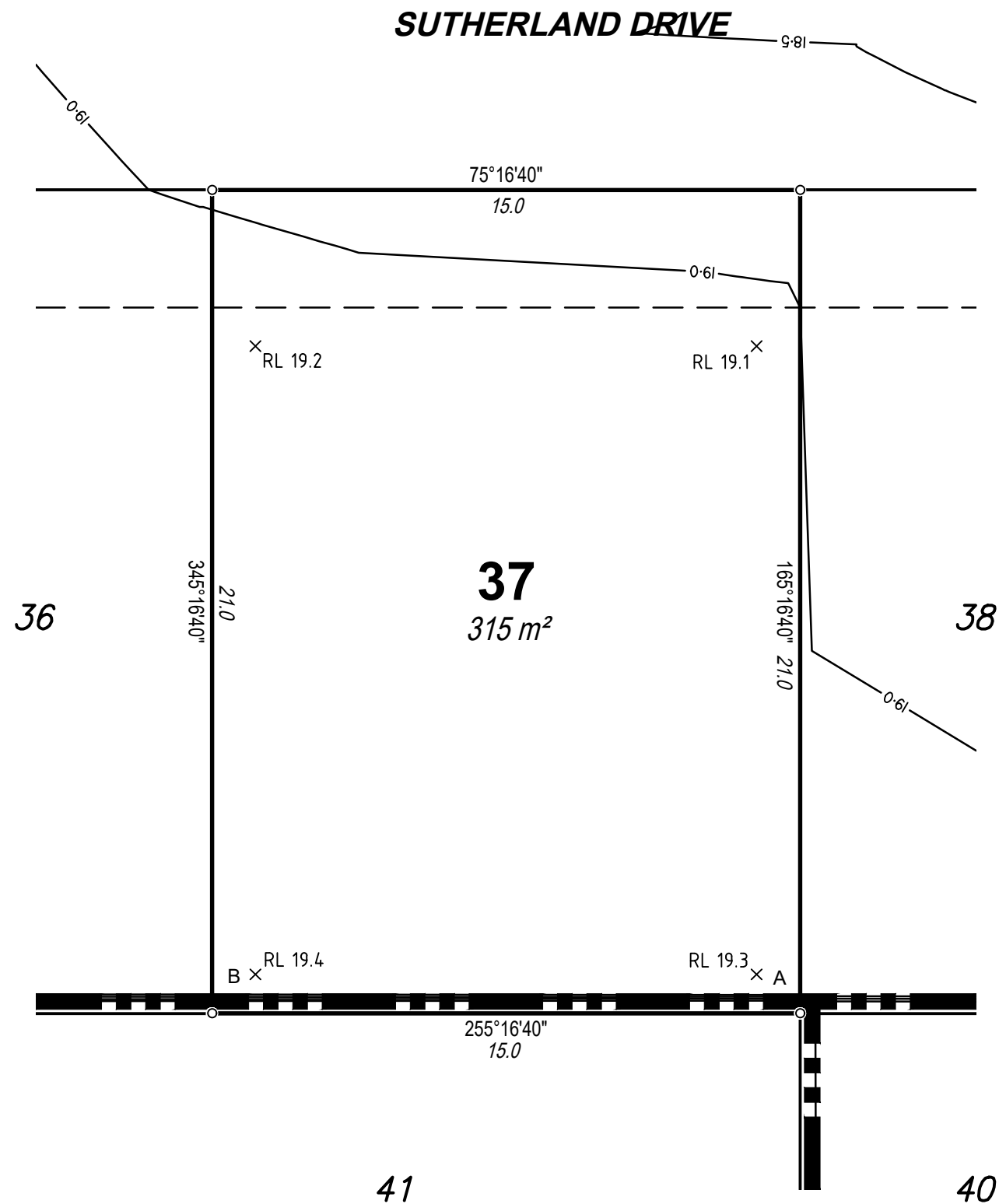
T +61 7 3539 9500  
F +61 7 3539 9501  
W rpsgroup.com

DWG. 142823-Stg4-Dis

SH. 1 of 1

DATE	PROJECT	PLAN	AMD.
30/06/20	142823	6/36	-

Retaining Wall Heights	
Point	Height
A	2.0m
B	1.8m
A-B Average	1.9m



## DISCLOSURE PLAN

For Proposed Lot 37  
on SP309550,  
84 Samsonvale Road  
Strathpine

CURRENTLY DESCRIBED AS  
RPD 3000 on SP309548

LOCALITY Strathpine  
LOCAL AUTHORITY Moreton Bay Regional

### Legend

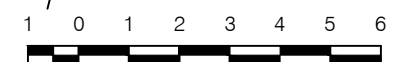
Area of Fill	
Proposed Surface Contour	
Fill Depth Contour	
Proposed Retaining Wall	
Proposed Earthworks Batter	
Surface Level	× RL 6.120
Easement	

### Notes

- Area & Dimensions are subject to Survey Plan Registration.
- Proposed contours, fill and retaining wall details are compiled from the engineering design plans provided by Peak Urban, received on 29/01/2020.
- Due to plotting limitations the retaining walls shown are indicative only and may not show the true width of the wall.
- Levels shown are referenced to the Australian Height Datum (AHD)
- This plan was prepared to satisfy Section 11 of the *Land Sales Act QLD 1984*.
- Builders shall not build off the design levels shown; a site survey is required.
- These notes are an integral part of this plan.
- Earthworks fill on the subject allotment will be undertaken and compacted in accordance with the provisions of AS3798-2007 Tables 5.1 and 8.1 under Level1 supervision.
- There is no fill on this site.



SCALE 1:150 SHEET SIZE A3



RPS Australia East Pty Ltd  
ACN 140 292 762  
ABN 44 140 292 762  
Level 4 HQ South  
520 Wickham Street  
PO Box 1559  
Fortitude Valley QLD 4006

© COPYRIGHT PROTECTS THIS PLAN  
Unauthorised reproduction or amendment  
not permitted. Please contact the author.

This plan has been prepared by RPS  
Australia East Pty Ltd (Cadastral  
Surveyor) to satisfy the requirements  
of the Land Sales Act 1984.

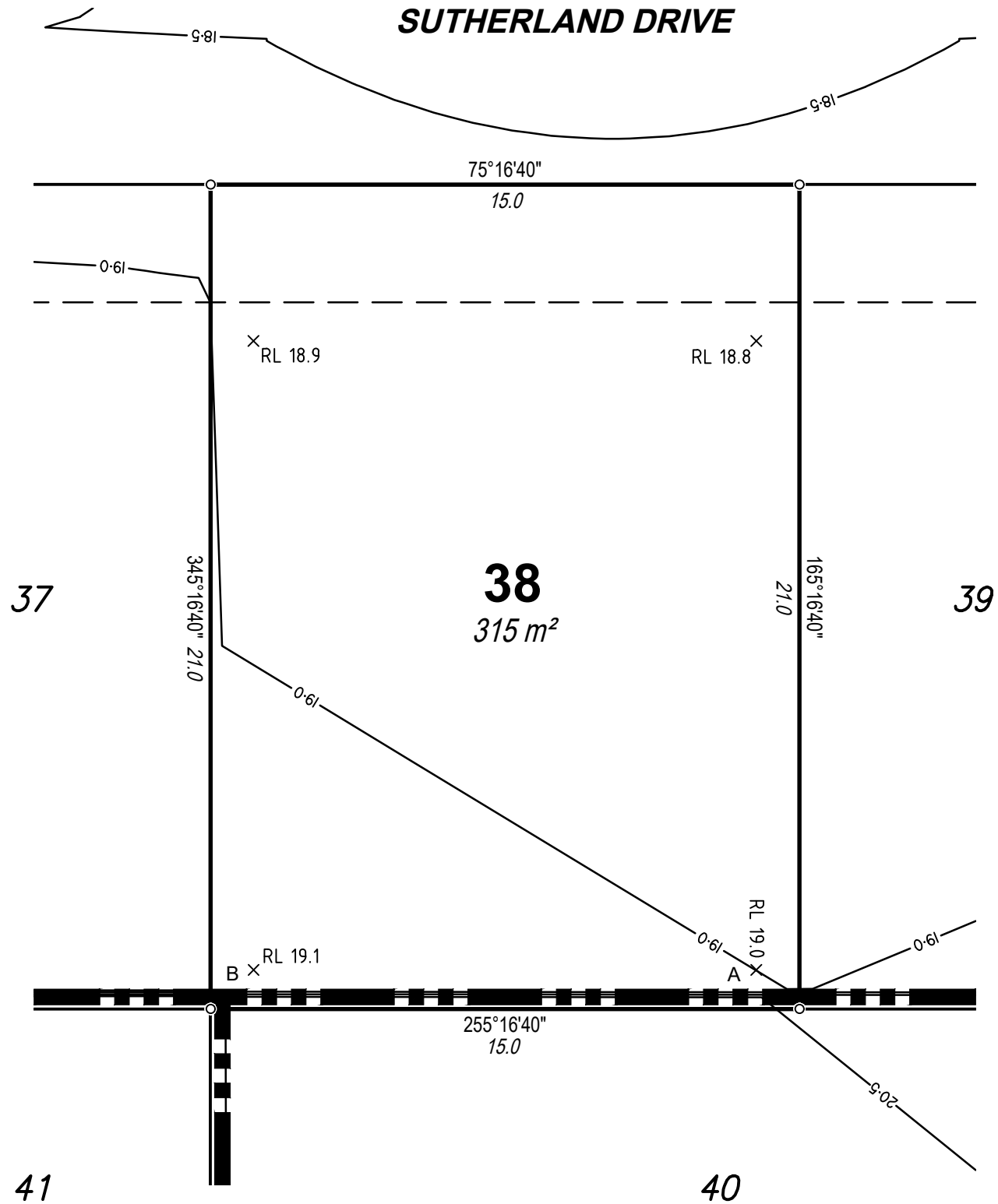
T +61 7 3539 9500  
F +61 7 3539 9501  
W rpsgroup.com

DWG. 142823-Stg4-Dis

SH. 1 of 1

DATE	PROJECT	PLAN	AMD.
30/06/20	142823	6/37	-

Retaining Wall Heights	
Point	Height
A	1.5m
B	1.5m
A-B Average	1.5m



## DISCLOSURE PLAN

For Proposed Lot 38  
on SP309550,  
84 Samsonvale Road  
Strathpine

CURRENTLY DESCRIBED AS  
RPD 3000 on SP309548

LOCALITY Strathpine  
LOCAL AUTHORITY Moreton Bay Regional

### Legend

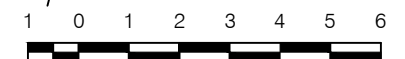
Area of Fill	
Proposed Surface Contour	
Fill Depth Contour	
Proposed Retaining Wall	
Proposed Earthworks Batter	
Surface Level	× RL 6.120
Easement	

### Notes

- Area & Dimensions are subject to Survey Plan Registration.
- Proposed contours, fill and retaining wall details are compiled from the engineering design plans provided by Peak Urban, received on 29/01/2020.
- Due to plotting limitations the retaining walls shown are indicative only and may not show the true width of the wall.
- Levels shown are referenced to the Australian Height Datum (AHD)
- This plan was prepared to satisfy Section 11 of the *Land Sales Act QLD 1984*.
- Builders shall not build off the design levels shown; a site survey is required.
- These notes are an integral part of this plan.
- Earthworks fill on the subject allotment will be undertaken and compacted in accordance with the provisions of AS3798-2007 Tables 5.1 and 8.1 under Level1 supervision.
- There is no fill on this site.



SCALE 1:150 SHEET SIZE A3



RPS Australia East Pty Ltd  
ACN 140 292 762  
ABN 44 140 292 762  
Level 4 HQ South  
520 Wickham Street  
PO Box 1559  
Fortitude Valley QLD 4006

© COPYRIGHT PROTECTS THIS PLAN  
Unauthorised reproduction or amendment  
not permitted. Please contact the author.

This plan has been prepared by RPS  
Australia East Pty Ltd (Cadastral  
Surveyor) to satisfy the requirements  
of the Land Sales Act 1984.

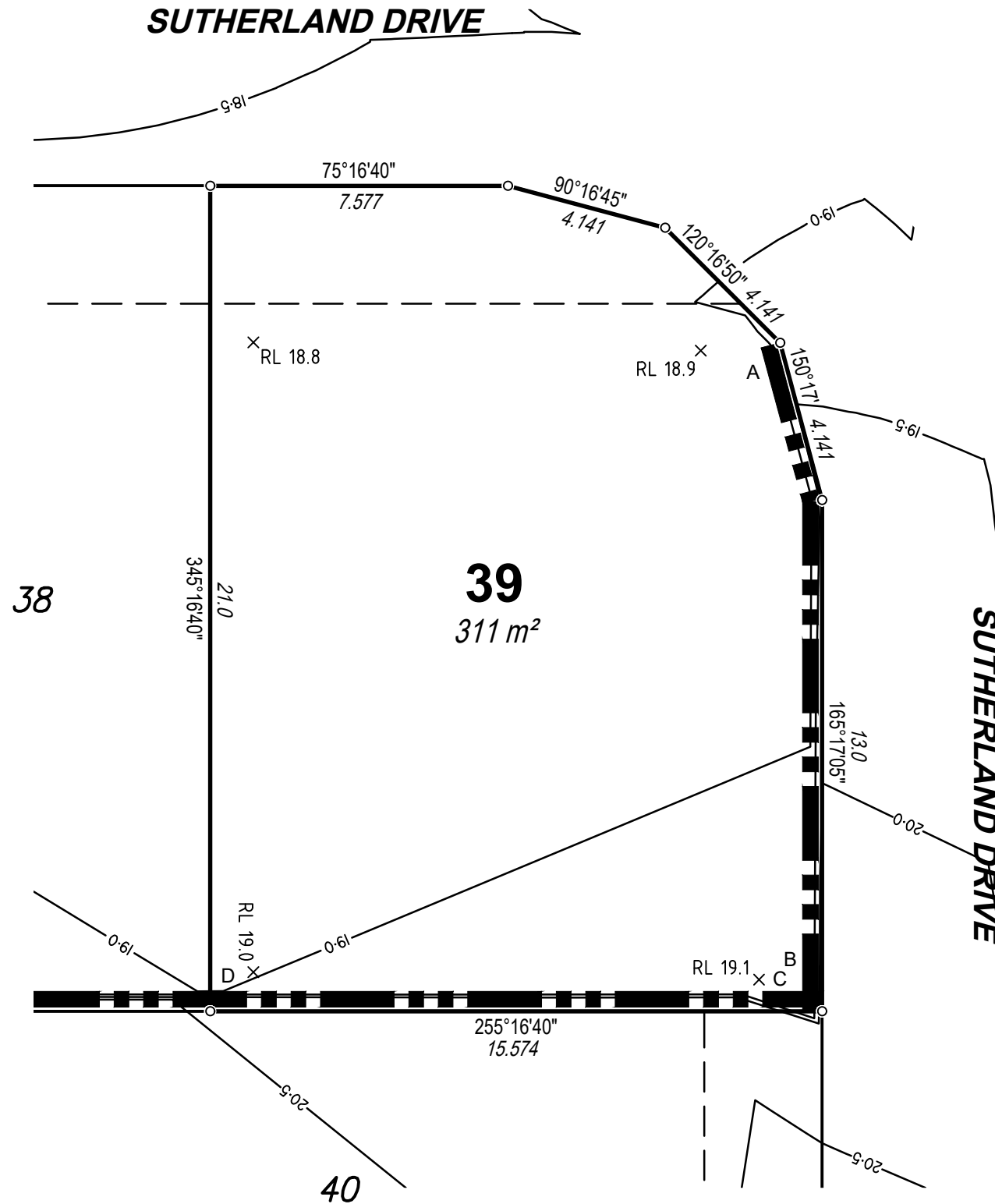
T +61 7 3539 9500  
F +61 7 3539 9501  
W rpsgroup.com

DWG. 142823-Stg4-Dis

SH. 1 of 1

DATE	PROJECT	PLAN	AMD.
30/06/20	142823	6/38	-

Retaining Wall Heights	
Point	Height
A	0.35m
B	1.2m
C	1.3m
D	1.5m
A-B Average	0.775m
C-D Average	1.4m



## DISCLOSURE PLAN

For Proposed Lot 39  
on SP309550,  
84 Samsonvale Road  
Strathpine

CURRENTLY DESCRIBED AS  
RPD 3000 on SP309548

LOCALITY Strathpine  
LOCAL AUTHORITY Moreton Bay Regional

### Legend

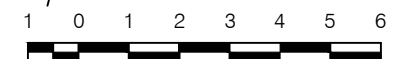
Area of Fill	
Proposed Surface Contour	
Fill Depth Contour	
Proposed Retaining Wall	
Proposed Earthworks Batter	
Surface Level	× RL 6.120
Easement	

### Notes

- Area & Dimensions are subject to Survey Plan Registration.
- Proposed contours, fill and retaining wall details are compiled from the engineering design plans provided by Peak Urban, received on 29/01/2020.
- Due to plotting limitations the retaining walls shown are indicative only and may not show the true width of the wall.
- Levels shown are referenced to the Australian Height Datum (AHD)
- This plan was prepared to satisfy Section 11 of the *Land Sales Act QLD 1984*.
- Builders shall not build off the design levels shown; a site survey is required.
- These notes are an integral part of this plan.
- Earthworks fill on the subject allotment will be undertaken and compacted in accordance with the provisions of AS3798-2007 Tables 5.1 and 8.1 under Level1 supervision.
- There is no fill on this site.



SCALE 1:150 SHEET SIZE A3



RPS Australia East Pty Ltd  
ACN 140 292 762  
ABN 44 140 292 762  
Level 4 HQ South  
520 Wickham Street  
PO Box 1559  
Fortitude Valley QLD 4006

© COPYRIGHT PROTECTS THIS PLAN  
Unauthorised reproduction or amendment  
not permitted. Please contact the author.

This plan has been prepared by RPS  
Australia East Pty Ltd (Cadastral  
Surveyor) to satisfy the requirements  
of the Land Sales Act 1984.

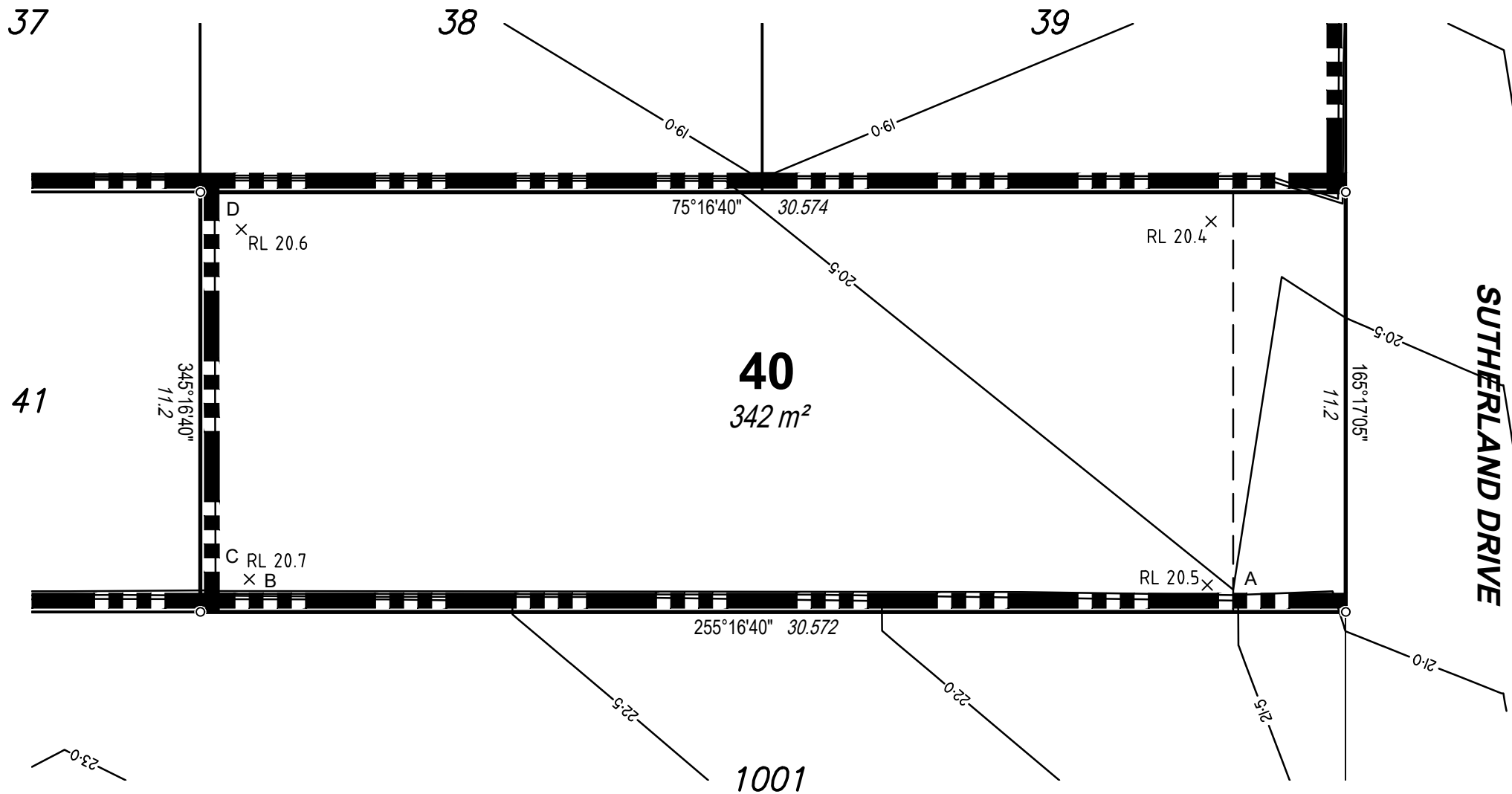
T +61 7 3539 9500  
F +61 7 3539 9501  
W rpsgroup.com

DWG. 142823-Stg4-Dis

SH. 1 of 1

DATE	PROJECT	PLAN	AMD.
30/06/20	142823	6/39	-

Retaining Wall Heights	
Point	Height
A	1.0m
B	2.2m
C	0.7m
D	0.7m
A-B Average	1.6m
C-D Average	0.7m



## DISCLOSURE PLAN

For Proposed Lot 40  
on SP309550,  
84 Samsonvale Road  
Strathpine

CURRENTLY DESCRIBED AS  
RPD 3000 on SP309548

LOCALITY Strathpine  
LOCAL AUTHORITY Moreton Bay Regional

### Legend

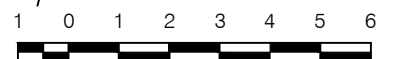
Area of Fill	
Proposed Surface Contour	
Fill Depth Contour	
Proposed Retaining Wall	
Proposed Earthworks Batter	
Surface Level	× RL 6.120
Easement	

### Notes

- Area & Dimensions are subject to Survey Plan Registration.
- Proposed contours, fill and retaining wall details are compiled from the engineering design plans provided by Peak Urban, received on 29/01/2020.
- Due to plotting limitations the retaining walls shown are indicative only and may not show the true width of the wall.
- Levels shown are referenced to the Australian Height Datum (AHD)
- This plan was prepared to satisfy Section 11 of the *Land Sales Act QLD 1984*.
- Builders shall not build off the design levels shown; a site survey is required.
- These notes are an integral part of this plan.
- Earthworks fill on the subject allotment will be undertaken and compacted in accordance with the provisions of AS3798-2007 Tables 5.1 and 8.1 under Level1 supervision.
- There is no fill on this site.



SCALE 1:150 SHEET SIZE A3



RPS Australia East Pty Ltd  
ACN 140 292 762  
ABN 44 140 292 762  
Level 4 HQ South  
520 Wickham Street  
PO Box 1559  
Fortitude Valley QLD 4006

© COPYRIGHT PROTECTS THIS PLAN  
Unauthorised reproduction or amendment  
not permitted. Please contact the author.

This plan has been prepared by RPS  
Australia East Pty Ltd (Cadastral  
Surveyor) to satisfy the requirements  
of the Land Sales Act 1984.

T +61 7 3539 9500  
F +61 7 3539 9501  
W rpsgroup.com

DWG. 142823-Stg4-Dis

SH. 1 of 1

DATE	PROJECT	PLAN	AMD.
30/06/20	142823	6/40	-



Retaining Wall Heights	
Point	Height
A	0.9m
B	1.5m
A-B Average	1.2m

# DISCLOSURE PLAN

For Proposed Lot 41  
on SP309550,  
84 Samsonvale Road  
Strathpine

CURRENTLY DESCRIBED AS  
RPD 3000 on SP309548

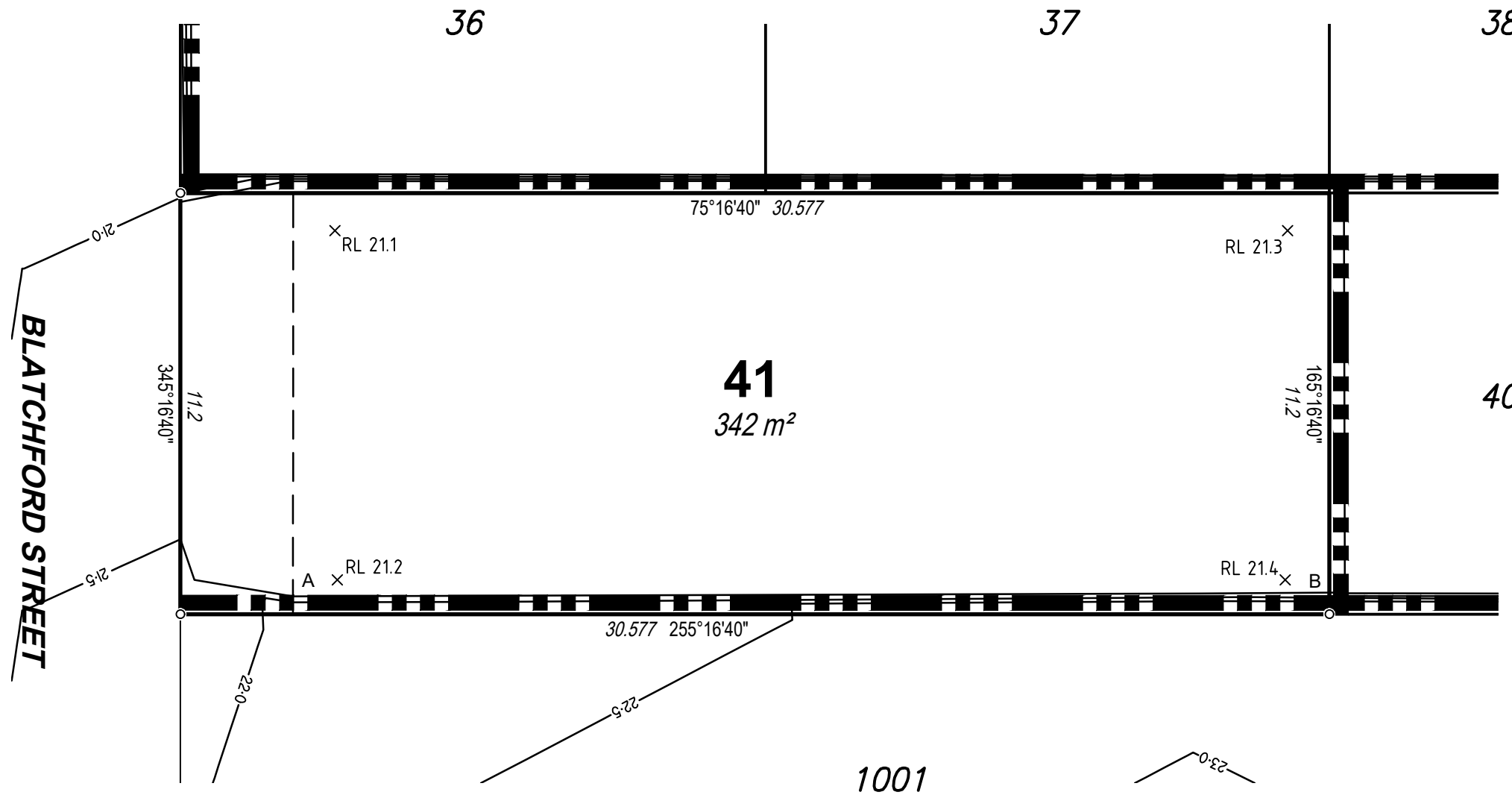
LOCALITY Strathpine  
LOCAL AUTHORITY Moreton Bay Regional

### Legend

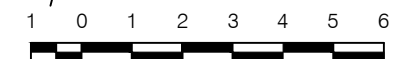
Area of Fill	
Proposed Surface Contour	
Fill Depth Contour	
Proposed Retaining Wall	
Proposed Earthworks Batter	
Surface Level	× RL 6.120
Easement	

### Notes

- Area & Dimensions are subject to Survey Plan Registration.
- Proposed contours, fill and retaining wall details are compiled from the engineering design plans provided by Peak Urban, received on 29/01/2020.
- Due to plotting limitations the retaining walls shown are indicative only and may not show the true width of the wall.
- Levels shown are referenced to the Australian Height Datum (AHD)
- This plan was prepared to satisfy Section 11 of the *Land Sales Act QLD 1984*.
- Builders shall not build off the design levels shown; a site survey is required.
- These notes are an integral part of this plan.
- Earthworks fill on the subject allotment will be undertaken and compacted in accordance with the provisions of AS3798-2007 Tables 5.1 and 8.1 under Level1 supervision.
- There is no fill on this site.



SCALE 1:150 SHEET SIZE A3



RPS Australia East Pty Ltd  
ACN 140 292 762  
ABN 44 140 292 762  
Level 4 HQ South  
520 Wickham Street  
PO Box 1559  
Fortitude Valley QLD 4006

© COPYRIGHT PROTECTS THIS PLAN  
Unauthorised reproduction or amendment  
not permitted. Please contact the author.

This plan has been prepared by RPS  
Australia East Pty Ltd (Cadastral  
Surveyor) to satisfy the requirements  
of the Land Sales Act 1984.

T +61 7 3539 9500  
F +61 7 3539 9501  
W rpsgroup.com

DWG. 142823-Stg4-Dis SH. 1 of 1

DATE	PROJECT	PLAN	AMD.
30/06/20	142823	6/41	-