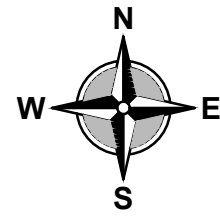













BLUESTONE

MT BARKER



REV E 07.03.2022

-  Denotes Tree Protection Zone
-  Denotes 1m wide landscape strip.
-  Denotes 1m split in building pad.
-  Denotes possible engineered fill.
-  Dwellings constructed on corner/reserve lots must be designed to address the primary frontage and any secondary frontages including roads, reserves or public open space.
-  Denotes alternate / secondary double driveway location
-  Denotes easement.
-  Denotes double driveway location.
-  Denotes single driveway location.
-  Single Storey Setback (distance from boundary or tie line shown)
-  Two Storey Setback (distance from boundary or tie line shown)
- Garage/ Carport minimum setback 5.5m

