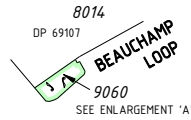
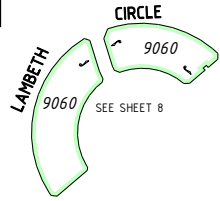


AMENDMENTS TABLE (PLAN GRAPHIC ONLY)

VER.	AMENDMENT	AUTHORISED BY	DATE

FOR INTERESTS AND NOTIFICATIONS SEE SHEET 9

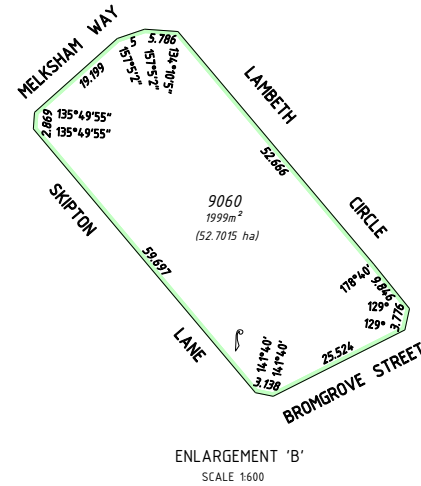
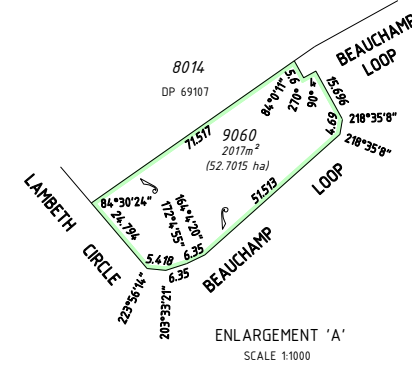
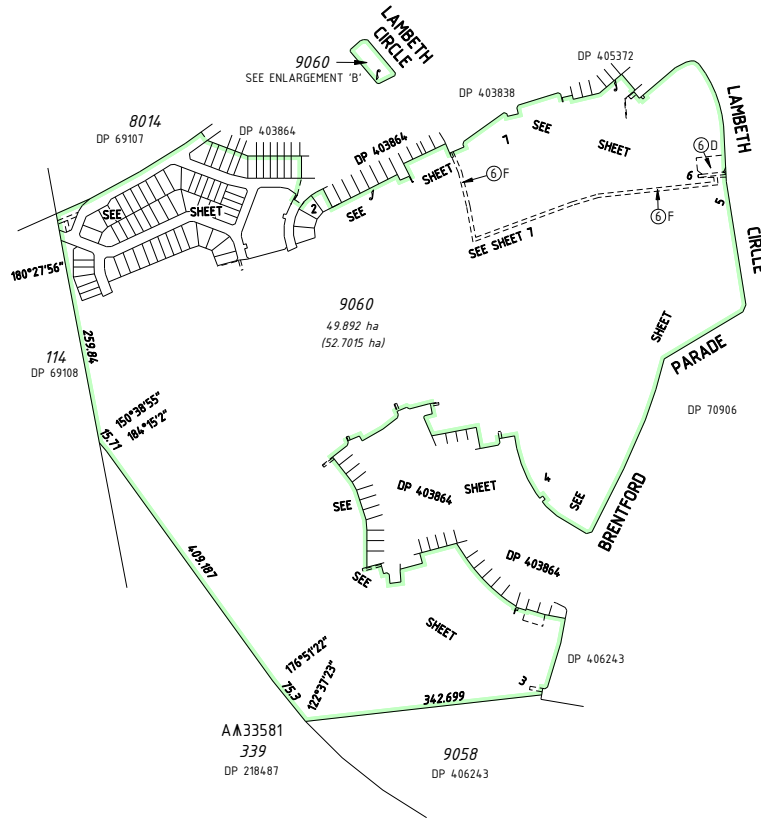


SURVEY CARRIED OUT UNDER REGULATION 26A
SPECIAL SURVEY AREA GUIDELINES
SEE SURVEY SHEET(S) FOR SURVEY INFORMATION
LIMITED IN DEPTH TO 12.19 METRES

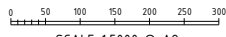
SPECIAL SURVEY AREA SUBDIVISION

REG 26A(1) - FINAL MARKING DEFERRED
(APPROVAL ID D127-15 DATED 5 OCTOBER 2015;
LANDGATE FILE 00055-2015)

NOTE:
USE ONLY THE SURVEY SHEET(S) WHEN DETERMINING
THE TRUE FINAL POSITION AND TYPE OF ALL SURVEY
MARKS PERTAINING TO THIS PLAN.



FUGRO GEOSPATIAL
18 PROMISE STREET
WEST PERTH W.A. 6005
TEL: (08) 9282 4100
FAX: (08) 9322 1715
PLAN No. 101128-S (Rev.0)

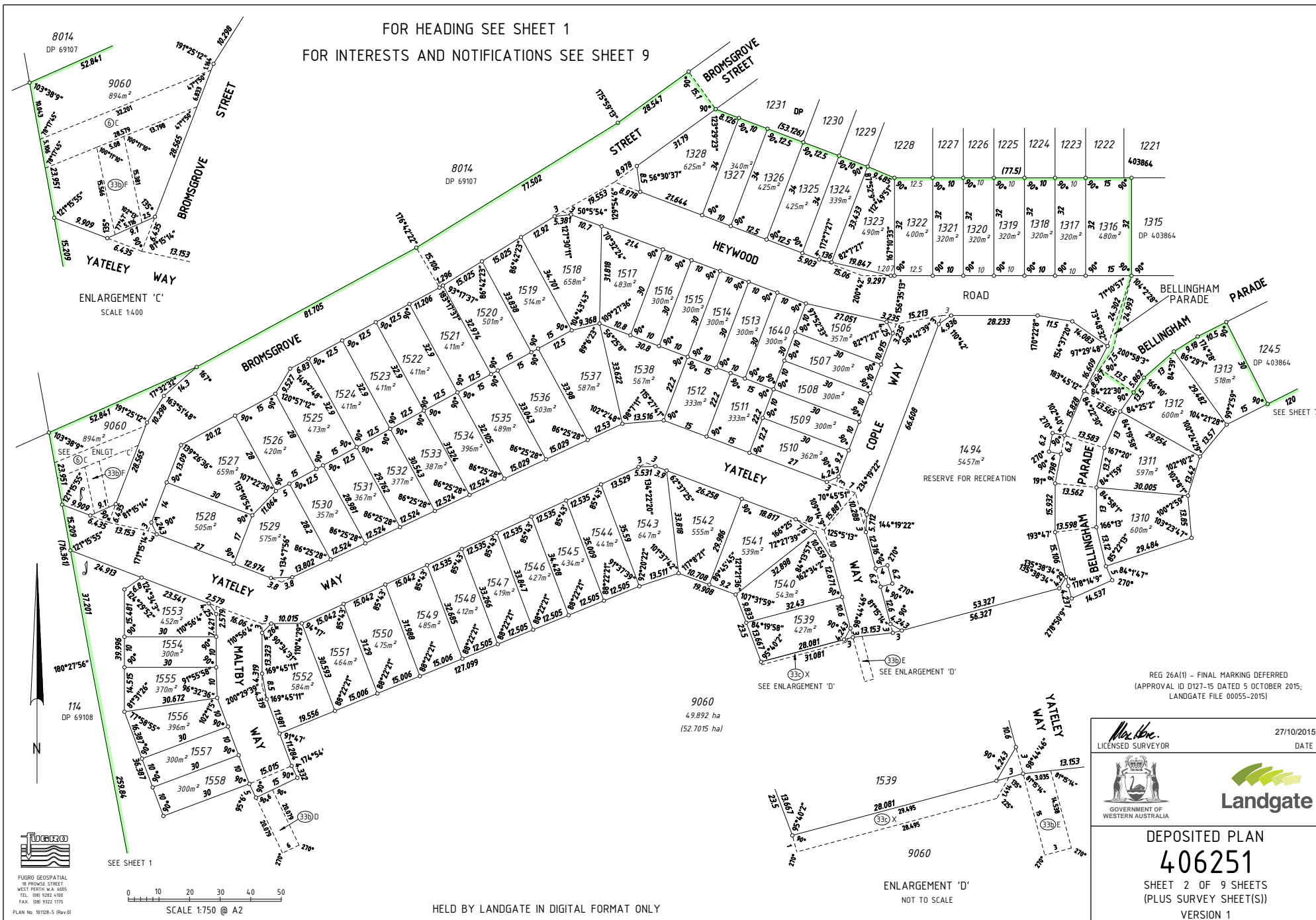


SCALE 1:5000 @ A2

HELD BY LANDGATE IN DIGITAL FORMAT ONLY

TYPE	FREEHOLD	S.S.A. YES
PURPOSE	SUBDIVISION	
PLAN OF	LOTS 1310-1313, 1316-1328, 1494, 1506-1558, 1640, 9060, ROADS, EASEMENTS AND RESTRICTIVE COVENANT	
FORMER TENURE	LOT 9059 ON DP 40624-3 C/T 2887-845	
LOCAL AUTHORITY	CITY OF KWINANA	
LOCALITY	WELLARD	
D.O.L. FILE		
FIELD RECORD	93512, 97123, 98162, 103222, 112284, 117940	
SURVEYOR'S CERTIFICATE - REG 54	I, MAX HORE	
hereby certify that this plan is accurate and is a correct representation of the -		
(a) *survey; and/or		
(b) *calculations from measurements recorded in the field records,		
I = delete if inapplicable		
undertaken for the purposes of this plan and that it complies with the relevant written law(s) in relation to which it is lodged.		
Licensed Surveyor	27/10/2015	DATE
LODGED		
27-OCT-15	\$5378.00	18309366
DATE	FEE PAID	ASSESS No.
I.S.C.	27-Oct-2015	
EXAMINED		
3-Nov-2015		
DATE		
WESTERN AUSTRALIAN PLANNING COMMISSION		
FILE 149233, 151252		
Delegated under S.16 P&D Act 2005		
12-Nov-2015		
DATE		
IN ORDER FOR DEALINGS		
SUBJECT TO		
Dealing on DP40624-3		
Sec's 152, 167 & 168(1)(2) of P&D Act		
Sec's 70A & 136D of TLA		
12-Nov-2015		
DATE		
FOR INSPECTOR OF PLANS AND SURVEYS		
APPROVED REG. 26A (1), (4)		
12.11.2015		
DATE		
INSPECTOR OF PLANS AND SURVEYS		
(S. 18 Licensed Surveyors Act 1909)		
DEPOSITED PLAN		
406251		
SHEET 1 OF 9 SHEETS		
(PLUS SURVEY SHEET(S))		
VERSION 1		

FOR HEADING SEE SHEET 1
FOR INTERESTS AND NOTIFICATIONS SEE SHEET 9





 FUGRO GEOSPATIAL

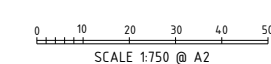
 18 PROMISE STREET

 WEST PERTH W.A. 6005

 TEL: (08) 9282 4100

 FAX: (08) 9322 1775

 PLAN No. 101128-5 (Rev.0)



HELD BY LANDGATE IN DIGITAL FORMAT ONLY

REG 26A(1) - FINAL MARKING DEFERRED
(APPROVAL ID D127-15 DATED 5 OCTOBER 2015,
LANDGATE FILE 00055-2015)

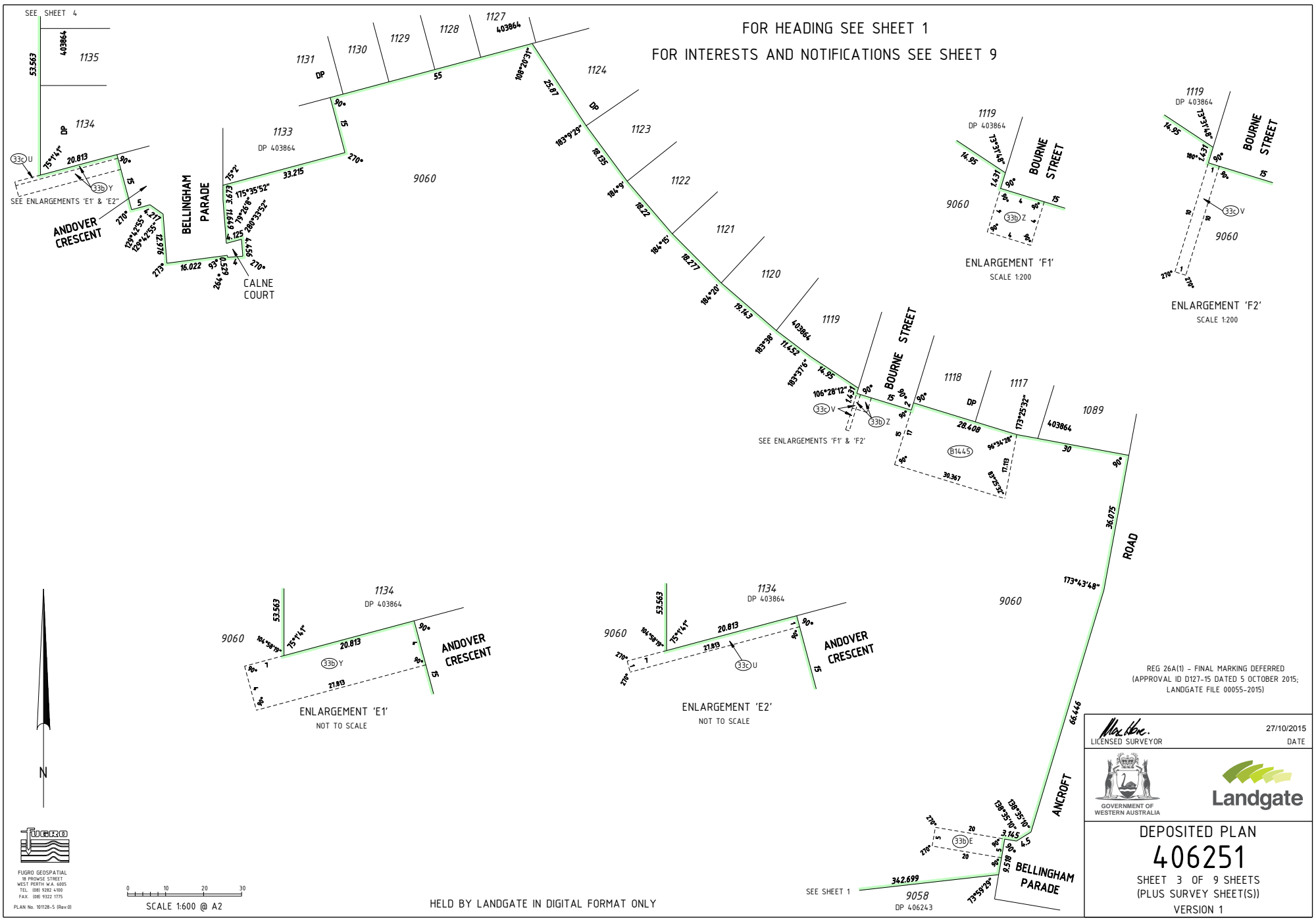

 27/10/2015
 LICENSED SURVEYOR DATE



 GOVERNMENT OF WESTERN AUSTRALIA

DEPOSITED PLAN
406251
 SHEET 2 OF 9 SHEETS
 (PLUS SURVEY SHEET(S))
 VERSION 1

FOR HEADING SEE SHEET 1
FOR INTERESTS AND NOTIFICATIONS SEE SHEET 9



SEE SHEET 4

ANDOVER CRESCENT
SEE ENLARGEMENTS 'E1' & 'E2'

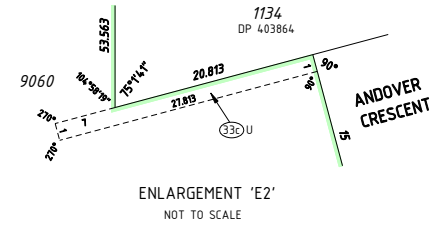
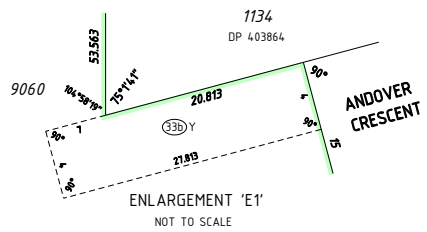
BELLINGHAM PARADE

CALNE COURT

BOURNE STREET

ENLARGEMENT 'F1'
SCALE 1:200

ENLARGEMENT 'F2'
SCALE 1:200



SEE ENLARGEMENTS 'F1' & 'F2'

REG 26A(1) - FINAL MARKING DEFERRED
(APPROVAL ID D127-15 DATED 5 OCTOBER 2015;
LANDGATE FILE 00055-2015)

Max. Ibr.
LICENSED SURVEYOR 27/10/2015
DATE



DEPOSITED PLAN
406251
SHEET 3 OF 9 SHEETS
(PLUS SURVEY SHEET(S))
VERSION 1



FUGRO GEOSPATIAL
18 PROMISE STREET
WEST PERTH W.A. 6005
TEL: (08) 9282 4100
FAX: (08) 9282 1775
PLAN No. 101128-5 (Rev 01)

SCALE 1:600 @ A2

HELD BY LANDGATE IN DIGITAL FORMAT ONLY

SEE SHEET 1
9058
DP 406243

FOR HEADING SEE SHEET 1
FOR INTERESTS AND NOTIFICATIONS SEE SHEET 9



SEE SHEET 6

SEE SHEET 4

REG 26A(1) - FINAL MARKING DEFERRED
(APPROVAL ID D127-15 DATED 5 OCTOBER 2015;
LANDGATE FILE 00055-2015)

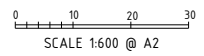
Max. Ibric
LICENSED SURVEYOR
27/10/2015
DATE



DEPOSITED PLAN
406251
SHEET 5 OF 9 SHEETS
(PLUS SURVEY SHEET(S))
VERSION 1

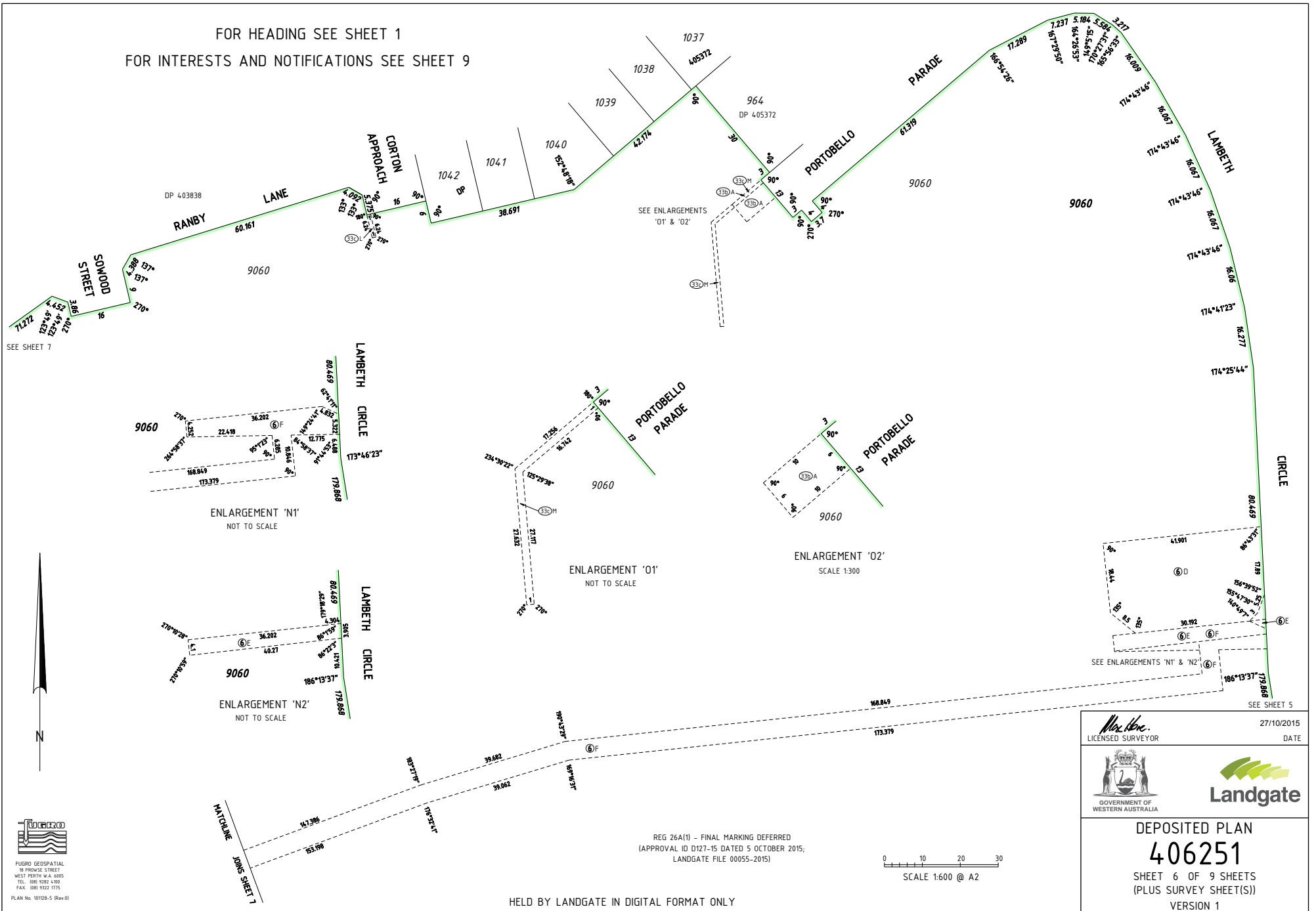


FUGRO GEOSPATIAL
19 PROMISE STREET
WEST PERTH W.A. 6005
TEL (08) 9282 4100
FAX (08) 9282 5175
PLAN No. 10128-5 (Rev 0)



HELD BY LANDGATE IN DIGITAL FORMAT ONLY

FOR HEADING SEE SHEET 1
FOR INTERESTS AND NOTIFICATIONS SEE SHEET 9



FIGURO GEOSPATIAL
18 PRINCE STREET
WEST PERTH W.A. 6005
TEL. (08) 9382 4100
FAX. (08) 9322 3775
PLAN No. 101128-5 (Rev.01)

REG 26A(1) - FINAL MARKING DEFERRED
(APPROVAL ID D127-15 DATED 5 OCTOBER 2015;
LANDGATE FILE 00055-2015)

0 10 20 30
SCALE 1:600 @ A2

HELD BY LANDGATE IN DIGITAL FORMAT ONLY

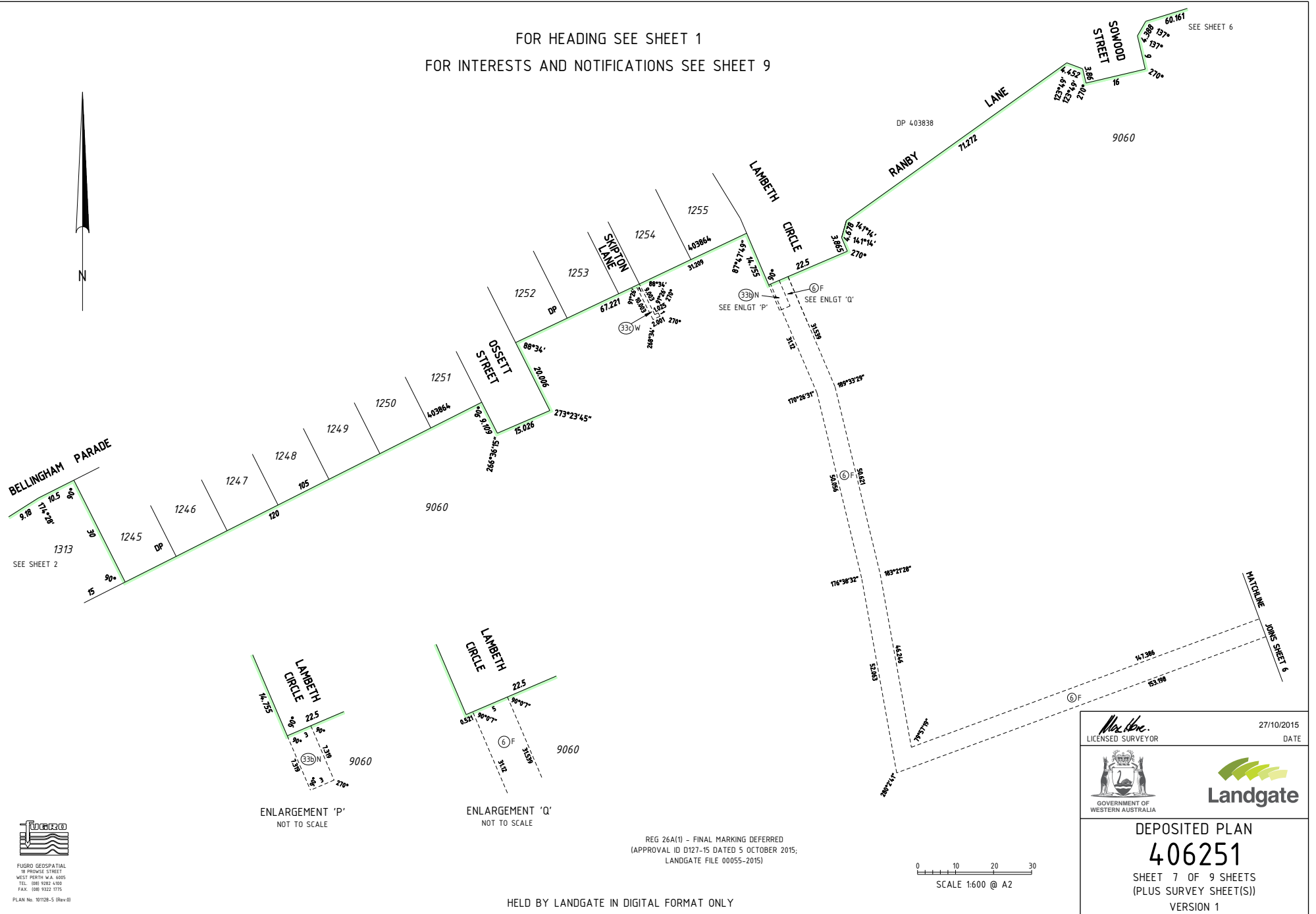
Max. Ibarra
LICENSED SURVEYOR
27/10/2015
DATE

Landgate
GOVERNMENT OF WESTERN AUSTRALIA

DEPOSITED PLAN
406251
SHEET 6 OF 9 SHEETS
(PLUS SURVEY SHEET(S))
VERSION 1

LANDGATE COPY OF ORIGINAL NOT TO SCALE Tue Nov 24 05:45:26 2015 JOB 49490191

FOR HEADING SEE SHEET 1
 FOR INTERESTS AND NOTIFICATIONS SEE SHEET 9

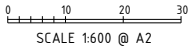


Max More
 LICENSED SURVEYOR 27/10/2015
 DATE



DEPOSITED PLAN
406251
 SHEET 7 OF 9 SHEETS
 (PLUS SURVEY SHEET(S))
 VERSION 1

REG 26A(1) - FINAL MARKING DEFERRED
 (APPROVAL ID D127-15 DATED 5 OCTOBER 2015;
 LANDGATE FILE 00055-2015)



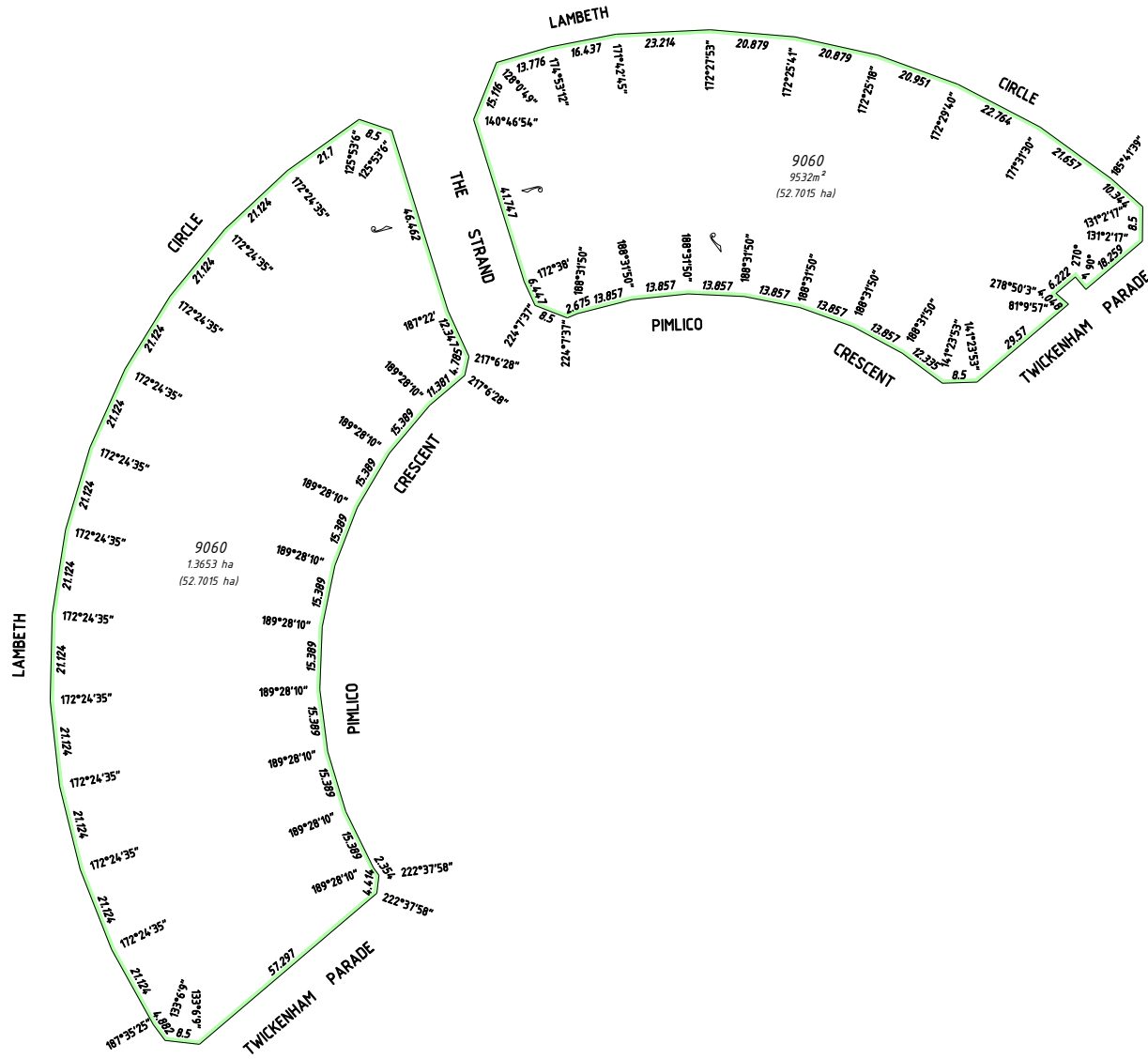
HELD BY LANDGATE IN DIGITAL FORMAT ONLY



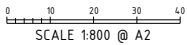
FUGRO GEOSPATIAL
 11 PRINCE STREET
 WEST PERTH WA 6005
 TEL: 081 9292 4100
 FAX: 081 9222 1115
 PLAN No. 201128-S (Rev 0)

LANDGATE COPY OF ORIGINAL NOT TO SCALE Tue Nov 24 05:45:26 2015 JOB 49490191

FOR HEADING SEE SHEET 1
FOR INTERESTS AND NOTIFICATIONS SEE SHEET 9



FUGRO GEOSPATIAL
18 PROMISE STREET
WEST PERTH W.A. 6005
TEL: (08) 9282 4100
FAX: (08) 9322 1775
PLAN No. 101128-5 (Rev 01)



HELD BY LANDGATE IN DIGITAL FORMAT ONLY

REG 26A(1) - FINAL MARKING DEFERRED
(APPROVAL ID D127-15 DATED 5 OCTOBER 2015;
LANDGATE FILE 00055-2015)

Max Hone 27/10/2015
LICENSED SURVEYOR DATE



GOVERNMENT OF
WESTERN AUSTRALIA



DEPOSITED PLAN
406251
SHEET 8 OF 9 SHEETS
(PLUS SURVEY SHEET(S))
VERSION 1

FOR HEADING SEE SHEET 1

INTERESTS AND NOTIFICATIONS

SUBJECT	PURPOSE	STATUTORY REFERENCE	ORIGIN	LAND BURDENED	BENEFIT TO	COMMENTS
Ⓒ, Ⓓ & Ⓕ	EASEMENT (SEWERAGE)	SECTION 167 OF THE P & D ACT REG. 6	DP 58621	LOT 9060	WATER CORPORATION	
Ⓔ	EASEMENT (WATER SUPPLY)	SECTION 167 OF THE P & D ACT REG. 6	DP 58621	LOT 9060	WATER CORPORATION	
ⒻⒹN	EASEMENT (WATER SUPPLY)	SECTION 167 OF THE P & D ACT REG. 33(b)	DP 403838	LOT 9060	WATER CORPORATION	
ⒻⒸL	EASEMENT (ELECTRICITY SUPPLY)	SECTION 167 OF THE P & D ACT REG. 33(c)	DP 403838	LOT 9060	ELECTRICITY NETWORKS CORPORATION	
ⒻⒸM	EASEMENT (ELECTRICITY SUPPLY)	SECTION 167 OF THE P & D ACT REG. 33(c)	DP 403838	LOT 9060	ELECTRICITY NETWORKS CORPORATION	
ⒻⒹT	EASEMENT (SEWERAGE & WATER SUPPLY)	SECTION 167 OF THE P & D ACT REG. 33(b)	DP 403864	LOT 9060	WATER CORPORATION	
ⒻⒹU	EASEMENT (WATER SUPPLY)	SECTION 167 OF THE P & D ACT REG. 33(b)	DP 403864	LOT 9060	WATER CORPORATION	
ⒻⒹV	EASEMENT (WATER SUPPLY)	SECTION 167 OF THE P & D ACT REG. 33(b)	DP 403864	LOT 9060	WATER CORPORATION	
ⒻⒹW	EASEMENT (WATER SUPPLY)	SECTION 167 OF THE P & D ACT REG. 33(b)	DP 403864	LOT 9060	WATER CORPORATION	
ⒻⒹX	EASEMENT (WATER SUPPLY)	SECTION 167 OF THE P & D ACT REG. 33(b)	DP 403864	LOT 9060	WATER CORPORATION	
ⒻⒹY	EASEMENT (WATER SUPPLY)	SECTION 167 OF THE P & D ACT REG. 33(b)	DP 403864	LOT 9060	WATER CORPORATION	
ⒻⒹZ	EASEMENT (WATER SUPPLY)	SECTION 167 OF THE P & D ACT REG. 33(b)	DP 403864	LOT 9060	WATER CORPORATION	
ⒻⒸP	EASEMENT (ELECTRICITY SUPPLY)	SECTION 167 OF THE P & D ACT REG. 33(c)	DP 403864	LOT 9060	ELECTRICITY NETWORKS CORPORATION	
ⒻⒸQ	EASEMENT (ELECTRICITY SUPPLY)	SECTION 167 OF THE P & D ACT REG. 33(c)	DP 403864	LOT 9060	ELECTRICITY NETWORKS CORPORATION	
ⒻⒸR	EASEMENT (ELECTRICITY SUPPLY)	SECTION 167 OF THE P & D ACT REG. 33(c)	DP 403864	LOT 9060	ELECTRICITY NETWORKS CORPORATION	
ⒻⒸS	EASEMENT (ELECTRICITY SUPPLY)	SECTION 167 OF THE P & D ACT REG. 33(c)	DP 403864	LOT 9060	ELECTRICITY NETWORKS CORPORATION	
ⒻⒸT	EASEMENT (ELECTRICITY SUPPLY)	SECTION 167 OF THE P & D ACT REG. 33(c)	DP 403864	LOT 9060	ELECTRICITY NETWORKS CORPORATION	
ⒻⒸU	EASEMENT (ELECTRICITY SUPPLY)	SECTION 167 OF THE P & D ACT REG. 33(c)	DP 403864	LOT 9060	ELECTRICITY NETWORKS CORPORATION	
ⒻⒸV	EASEMENT (ELECTRICITY SUPPLY)	SECTION 167 OF THE P & D ACT REG. 33(c)	DP 403864	LOT 9060	ELECTRICITY NETWORKS CORPORATION	
ⒻⒸW	EASEMENT (ELECTRICITY SUPPLY)	SECTION 167 OF THE P & D ACT REG. 33(c)	DP 403864	LOT 9060	ELECTRICITY NETWORKS CORPORATION	
B1445	EASEMENT	SECTION 136C OF THE T.L.A.	DP 403864 & DOC M949090	LOT 1117 ON DP 403864	LOT 9060 (B1445)	
ⒻⒹA	EASEMENT (WATER SUPPLY)	SECTION 167 OF THE P & D ACT REG. 33(b)	DP 405372	LOT 9060	WATER CORPORATION	
ⒻⒹE	EASEMENT (SEWERAGE & WATER SUPPLY)	SECTION 167 OF THE P & D ACT REG. 33(b)	DP 406243	LOT 9060	WATER CORPORATION	
ⒻⒹD	EASEMENT (SEWERAGE)	SECTION 167 OF THE P & D ACT REG. 33(b)	THIS PLAN	LOT 9060	WATER CORPORATION	
ⒻⒹE	EASEMENT (WATER SUPPLY)	SECTION 167 OF THE P & D ACT REG. 33(b)	THIS PLAN	LOT 9060	WATER CORPORATION	
ⒻⒹF	EASEMENT (SEWERAGE)	SECTION 167 OF THE P & D ACT REG. 33(b)	THIS PLAN	LOT 9060	WATER CORPORATION	
ⒻⒸX	EASEMENT (ELECTRICITY SUPPLY)	SECTION 167 OF THE P & D ACT REG. 33(c)	THIS PLAN	LOT 9060	ELECTRICITY NETWORKS CORPORATION	
	RESTRICTIVE COVENANT	SECTION 136D OF THE T.L.A.	THIS PLAN AND DOC N160302	LOTS 1310-1313, 1316-1328, 1506-1558, 1640	LOTS 1310-1313, 1316-1328, 1506-1558, 1640	EXPIRES 31-Dec-2020
LOT 1494	RESERVE FOR RECREATION	VESTS IN THE CROWN UNDER SECTION 152 OF THE P & D ACT	THIS PLAN			
	NOTIFICATION	SECTION 70A OF THE T.L.A.	DOC N160300	LOTS 1324-1328 & 1513-1528	CITY OF KWINANA	FIRE MANAGEMENT PLAN
	NOTIFICATION	SECTION 70A OF THE T.L.A.	DOC N160301	1328, 1517-1528 & 1553	CITY OF KWINANA	TRANSPORT NOISE

REG 26A(1) - FINAL MARKING DEFERRED
(APPROVAL ID D127-15 DATED 5 OCTOBER 2015;
LANDGATE FILE 00055-2015)

Max Hinc. 27/10/2015
LICENSED SURVEYOR DATE




DEPOSITED PLAN
406251
SHEET 9 OF 9 SHEETS
(PLUS SURVEY SHEET(S))
VERSION 1



FUGRO GEOSPATIAL
18 PROWSE STREET
WEST PERTH W.A. 6005
TEL: (08) 9282 4100
FAX: (08) 9322 1715
PLAN No. 10128-S (Rev 0)


NOT TO SCALE

HELD BY LANDGATE IN DIGITAL FORMAT ONLY

THIS SURVEY SHEET WILL BE
REPLACED BY THE SURVEY DATA

SURVEY CARRIED OUT UNDER REG 26A
SPECIAL SURVEY AREA GUIDELINES

REG 26A(1) - FINAL MARKING DEFERRED
(APPROVAL ID D127-15 DATED 5 OCTOBER 2015;
LANDGATE FILE 00055-2015)


LICENSED SURVEYOR 27/10/2015
DATE



DEPOSITED PLAN

406251

SURVEY SHEET



FUGRO GEOSPATIAL
18 PROWSE STREET
WEST PERTH W.A. 6005
TEL: (08) 9282 4100
FAX: (08) 9322 1715

PLAN No. 101728-5 (Rev 0)

HELD BY LANDGATE IN DIGITAL FORMAT ONLY